

NOTICE!!

These documents have been scanned!

Do not place un-scanned documents beneath this notice!

Do not remove this notice from this file!

GPO Jacket No. 560-102
Print Order 61540
Rise Business Services, LLC
Job=AZ15 6/24/2019



Box Number= AZ15126



Claim Begin-End: AMC428309-AMC428332

1 Initial Receipt



AZ15126-9 AMC428281-AMC452898

AMC428309

**United States Department of the Interior
Bureau of Land Management**
LANDS/RECREATION & PLANNING
ONE N CENTRAL AVE
PHOENIX, AZ 85004 -2203
Phone: 602-417-9200

Receipt

No: 3285954

Transaction #: 3382518	
Date of Transaction: 05/01/2015	
CUSTOMER:	
VULTURE PEAK GOLD INC 3370 N HAYDEN RD STE 123-515 SCOTTSDALE, AZ 85251-6632 US	

LINE #	QTY	DESCRIPTION	REMARKS	UNIT PRICE	TOTAL
1	1.00	LOCATABLE MINERALS / MINING CLAIMS- NOT NEW-UNADJUD, ONE AUTH NO. ONLY / MINING CLAIM MONEY RECEIVED CASES: AMC428319/\$50.00	AMD (5)	- n/a -	50.00
TOTAL:					\$50.00

PAYMENT INFORMATION				
NOTE: Items will appear on credit card statement as "Bureau of Land Mgmt CO".				
1	AMOUNT:	50.00	POSTMARKED:	N/A
	TYPE:	CREDIT CARD	RECEIVED:	05/01/2015
	NAME:	VULTURE PEAK GOLD INC 3370 N HAYDEN RD STE 123-515 SCOTTSDALE AZ 85251-6632 US		
	CARD NO:	XXXXXXXXXXXX5982	AUTH CODE:	611081
	NAME ON CARD:	MICHAEL R SMITH		
	EXPIRES:	01/2018		
	SIGNATURE:			

REMARKS

This receipt was generated by the automated BLM Collections and Billing System and is a paper representation of a portion of the official electronic record contained therein.

*AMENDMENTS FOR AMC 428319
428327
428328
428329
428330*


ENTERED
JUL 15 2015
BY: *PM*

AMC#	DATE CLOSED	REMARKS
428 309		
428 310		
428 311		
428 312		
428 313		
428 314		
428 315		
428 316		
428 317		
428 318		
428 319		
428 320		
428 321		
428 322		
428 323		
428 324		
428 325		
428 326		
428 327		
428 328		

**NO WARRANTY IS MADE BY BLM
FOR USE OF THE DATA FOR
PURPOSES NOT INTENDED BY BLM**

**NO WARRANTY IS MADE BY BLM
FOR USE OF THE DATA FOR
PURPOSES NOT INTENDED BY BLM**

United States Department of the Interior
Bureau of Land Management
 LANDS/RECREATION & PLANNING
 ONE N CENTRAL AVE
 PHOENIX, AZ 85004 -2203
 Phone: 602-417-9200



Receipt

No: 3052495

Transaction #: 3143300	
Date of Transaction: 06/09/2014	
CUSTOMER:	
VULTURE PEAK GOLD INC 3370 N HAYDEN RD STE 123-515 SCOTTSDALE, AZ 85251-6632 US	

LINE #	QTY	DESCRIPTION	REMARKS	UNIT PRICE	TOTAL
1	24.00	LOCATABLE MINERALS / MINING CLAIMS-NEW, UNADJUD, ONE OR MORE AUTH NOS / NEW MINING CLAIM LOCATION FEE \$34 CASES: AMC428309/\$34.00, AMC428310/\$34.00, AMC428311/\$34.00, AMC428312/\$34.00, AMC428313/\$34.00, AMC428314/\$34.00, AMC428315/\$34.00, AMC428316/\$34.00, AMC428317/\$34.00, AMC428318/\$34.00, AMC428319/\$34.00, AMC428320/\$34.00, AMC428321/\$34.00, AMC428322/\$34.00, AMC428323/\$34.00, AMC428324/\$34.00, AMC428325/\$34.00, AMC428326/\$34.00, AMC428327/\$34.00, AMC428328/\$34.00, AMC428329/\$34.00, AMC428330/\$34.00, AMC428331/\$34.00, AMC428332/\$34.00		- n/a -	816.00
2	24.00	LOCATABLE MINERALS / MINING CLAIMS-NEW, UNADJUD, ONE OR MORE AUTH NOS / NEW MINING CLAIM PROCESSING FEE CASES: AMC428309/\$20.00, AMC428310/\$20.00, AMC428311/\$20.00, AMC428312/\$20.00, AMC428313/\$20.00, AMC428314/\$20.00, AMC428315/\$20.00, AMC428316/\$20.00, AMC428317/\$20.00, AMC428318/\$20.00, AMC428319/\$20.00, AMC428320/\$20.00, AMC428321/\$20.00, AMC428322/\$20.00, AMC428323/\$20.00, AMC428324/\$20.00, AMC428325/\$20.00, AMC428326/\$20.00, AMC428327/\$20.00, AMC428328/\$20.00, AMC428329/\$20.00, AMC428330/\$20.00, AMC428331/\$20.00, AMC428332/\$20.00		- n/a -	480.00

3	24.00	LOCATABLE MINERALS / MINING CLAIMS- NEW, UNADJUD, ONE OR MORE AUTH NOS / NEW MINING CLAIM MAINT FEE \$140 CASES: AMC428309/\$140.00, AMC428310/\$140.00, AMC428311/\$140.00, AMC428312/\$140.00, AMC428313/\$140.00, AMC428314/\$140.00, AMC428315/\$140.00, AMC428316/\$140.00, AMC428317/\$140.00, AMC428318/\$140.00, AMC428319/\$140.00, AMC428320/\$140.00, AMC428321/\$140.00, AMC428322/\$140.00, AMC428323/\$140.00, AMC428324/\$140.00, AMC428325/\$140.00, AMC428326/\$140.00, AMC428327/\$140.00, AMC428328/\$140.00, AMC428329/\$140.00, AMC428330/\$140.00, AMC428331/\$140.00, AMC428332/\$140.00	- n/a -	3360.00
TOTAL:				\$4,656.00

PAYMENT INFORMATION			
NOTE: Items will appear on credit card statement as "Bureau of Land Mgmt CO".			
1	AMOUNT:	4656.00	POSTMARKED: N/A
	TYPE:	CREDIT CARD	RECEIVED: 06/09/2014
	NAME:	SMITH, MICHAEL R 3370 N HAYDEN RD STE 123-515 SCOTTSDALE AZ 85251-6632 US	
	CARD NO:	XXXXXXXXXXXX5982	AUTH CODE: 619094
	NAME ON CARD:	MICHAEL R SMITH	
	EXPIRES:	12/2016	
	SIGNATURE:		

REMARKS

This receipt was generated by the automated BLM Collections and Billing System and is a paper representation of a portion of the official electronic record contained therein.

NOTICE!!

These documents have been scanned!

Do not place un-scanned documents beneath this notice!

Do not remove this notice from this file!

GPO Jacket No. 560-102
Print Order 61540
Rise Business Services, LLC
Job=AZ15 6/24/2019



Box Number= AZ15126



Claim Begin-End: AMC428309-AMC428332

2 Correspondence



AZ15126-9

AMC428281-AMC452898

**NO
DOCUMENTS
FOUND**

NO DOCUMENTS FOUND
NO DOCUMENTS FOUND

NOTICE!!

These documents have been scanned!

Do not place un-scanned documents beneath this notice!

Do not remove this notice from this file!

GPO Jacket No. 560-102
Print Order 61540
Rise Business Services, LLC
Job=AZ15 6/24/2019



Box Number= AZ15126



Claim Begin-End: AMC428309-AMC428332

3 Transfers



AZ15126-9

AMC428281-AMC452898

QUIT CLAIM DEED

424817 425055
424885 425238
424955 428309

THIS QUITCLAIM DEED, Executed this _____ Day of _____

By the following party, hereinafter to as GRANTOR,

BLM DATE STAMP:

Name : VPG, Inc. (Roderick Prat)
Whose Address is: 36610 N 355th Ave
Wickenburg, AZ 85390-2092

2016 DEC - 7 A 9:30
MINING CLAIMS OFFICE
WICKENBURG, AZ

To second party, hereinafter referred to as GRANTEE,

Name: VPH LLC (Todd Beal)
Whose Address is: 36610 N 355th Ave
Wickenburg, AZ 85390-2092

WITNESSETH, That the said GRANTOR, for good consideration and the sum of Ten Dollars (\$10.00), paid by the GRANTEE, the receipt whereof is hereby acknowledged, does hereby remise, release and quitclaim unto the said GRANTEE forever, all the right, title, and claim which the said GRANTOR has in and to the following described mining claim, and improvements and appurtenances thereto in the County of: **Maricopa**, State of: **Arizona**, to wit:

MINING CLAIM: AMC 424817, TM 1; Located In Section 36, Township 6N, Range 6W

NO TRANSFER FEE NECESSARY
EXEMPT From ARS 11-1133 and 11-1137 by ARS 11-1134 A-6

IN WITNESS WHEREOF, The said GRANTOR has signed and sealed these presents the day and year first above written. Signed, sealed and delivered in the presence of:

Name: Roderick Prat Signature: [Signature]


STATE OF ARIZONA
COUNTY OF MARICOPA YAVAPAI
On 12/6/2016 before me, —

Appeared Roderick Prat
Personally known to me (or proved to me on the basis of satisfactory evidence) to be the person whose name is subscribed to me within instrument and acknowledged to me that he executed the same in his authorized capacity, and that by his signature on the instrument the person acted, executed the instrument.

WITNESS my hand and official seal.

[Signature]
Signature of Notary

Affiant Known Produced ID
Type of ID CANADIAN FID



NO. OF CLAIMS 49
AMOUNT \$490.
RECEIPT NO. 3716836
INIT. [Signature]

My Commission Expires: 10/2/2018

** BLM-ASO**

QUIT CLAIM DEED

THIS QUITCLAIM DEED, Executed this _____ Day of _____

By the following party, hereinafter to as GRANTOR,

BLM DATE STAMP:

Name : VPG, Inc. (Roderick Prat)
Whose Address is: 36610 N 355th Ave
Wickenburg, AZ 85390-2092

RECEIVED
2015 DEC -7 A 9:30
BLM

To second party, hereinafter referred to as GRANTEE,

Name: VPH LLC (Todd Beal)
Whose Address is: 36610 N 355th Ave
Wickenburg, AZ 85390-2092

WITNESSETH, That the said GRANTOR, for good consideration and the sum of Ten Dollars (\$10.00), paid by the GRANTEE, the receipt whereof is hereby acknowledged, does hereby remise, release and quitclaim unto the said GRANTEE forever, all the right, title, and claim which the said GRANTOR has in and to the following described mining claim, and improvements and appurtenances thereto in the County of: **Maricopa**, State of: **Arizona**, to wit:

MINING CLAIM: AMC 424818, TM 2; Located In Section 36, Township 6N, Range 6W

NO TRANSFER FEE NECESSARY
EXEMPT From ARS 11-1133 and 11-1137 by ARS 11-1134 A-6

IN WITNESS WHEREOF, The said GRANTOR has signed and sealed these presents the day and year first above written. Signed, sealed and delivered in the presence of:

Name: Roderick Prat Signature: *Roderick Prat*

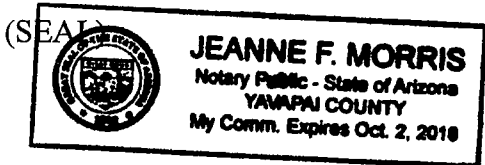
STATE OF ARIZONA
COUNTY OF MARICOPA YAVAPAI
On 12/6/2016 before me, _____
Appeared Roderick Prat

Personally known to me (or proved to me on the basis of satisfactory evidence) to be the person whose name is subscribed to me within instrument and acknowledged to me that he executed the same in his authorized capacity, and that by his signature on the instrument the person acted, executed the instrument.

WITNESS my hand and official seal.

Jeanne F. Morris
Signature of Notary

Affiant Known Produced ID
Type of ID CANADIAN I.D.



My Commission Expires: 10/2/2018

QUIT CLAIM DEED

THIS QUITCLAIM DEED, Executed this _____ Day of _____

By the following party, hereinafter to as GRANTOR,

BLM DATE STAMP:

Name : VPG, Inc. (Roderick Prat)
Whose Address is: 36610 N 355th Ave
Wickenburg, AZ 85390-2092

RECEIVED
BLM
2015 DEC -7 A 9:30
YAVAPAI COUNTY OFFICE

To second party, hereinafter referred to as GRANTEE,

Name: VPH LLC (Todd Beal)
Whose Address is: 36610 N 355th Ave
Wickenburg, AZ 85390-2092

WITNESSETH, That the said GRANTOR, for good consideration and the sum of Ten Dollars (\$10.00), paid by the GRANTEE, the receipt whereof is hereby acknowledged, does hereby remise, release and quitclaim unto the said GRANTEE forever, all the right, title, and claim which the said GRANTOR has in and to the following described mining claim, and improvements and appurtenances thereto in the County of: **Maricopa**, State of: **Arizona**, to wit:

MINING CLAIM: AMC 424885, TM 3; Located In Section 36, Township 6N, Range 6W

NO TRANSFER FEE NECESSARY
EXEMPT From ARS 11-1133 and 11-1137 by ARS 11-1134 A-6

IN WITNESS WHEREOF, The said GRANTOR has signed and sealed these presents the day and year first above written. Signed, sealed and delivered in the presence of:

Name: Roderick Prat Signature: *Roderick Prat*

STATE OF ARIZONA
COUNTY OF MARICOPA YAVAPAI
On 12/16/2016 before me, _____
Appeared Roderick Prat


Personally known to me (or proved to me on the basis of satisfactory evidence) to be the person whose name is subscribed to me within instrument and acknowledged to me that he executed the same in his authorized capacity, and that by his signature on the instrument the person acted, executed the instrument.

WITNESS my hand and official seal.

Jeanne F. Morris
Signature of Notary

Affiant Known Produced ID
Type of ID CANADIAN F.D.

(SEAL)



My Commission Expires: 10/2/2018

QUIT CLAIM DEED

THIS QUITCLAIM DEED, Executed this _____ Day of _____

By the following party, hereinafter to as GRANTOR,

BLM DATE STAMP:

Name : VPG, Inc. (Roderick Prat)
Whose Address is: 36610 N 355th Ave
Wickenburg, AZ 85390-2092

To second party, hereinafter referred to as GRANTEE,

Name: VPH LLC (Todd Beal)
Whose Address is: 36610 N 355th Ave
Wickenburg, AZ 85390-2092

2016 DEC -1 A 9
MARICOPA COUNTY
AZ

WITNESSETH, That the said GRANTOR, for good consideration and the sum of Ten Dollars (\$10.00), paid by the GRANTEE, the receipt whereof is hereby acknowledged, does hereby remise, release and quitclaim unto the said GRANTEE forever, all the right, title, and claim which the said GRANTOR has in and to the following described mining claim, and improvements and appurtenances thereto in the County of: **Maricopa**, State of: **Arizona**, to wit:

MINING CLAIM: AMC 424819, TM 4; Located In Section 36, Township 6N, Range 6W

**NO TRANSFER FEE NECESSARY
EXEMPT From ARS 11-1133 and 11-1137 by ARS 11-1134 A-6**

IN WITNESS WHEREOF, The said GRANTOR has signed and sealed these presents the day and year first above written. Signed, sealed and delivered in the presence of:

Name: Roderick Prat Signature: *Roderick Prat*


STATE OF ARIZONA
COUNTY OF MARICOPA ~~YAVAPAI~~
On 12/16/2016 before me, _____
Appeared Roderick Prat

Personally known to me (or proved to me on the basis of satisfactory evidence) to be the person whose name is subscribed to me within instrument and acknowledged to me that he executed the same in his authorized capacity, and that by his signature on the instrument the person acted, executed the instrument.

WITNESS my hand and official seal.

Jeanne Morris
Signature of Notary

Affiant Known Produced ID
Type of ID CANADIAN ID



My Commission Expires: 10/2/2018

QUIT CLAIM DEED

THIS QUITCLAIM DEED, Executed this Day of

By the following party, hereinafter to as GRANTOR,

BLM DATE STAMP:

Name : VPG, Inc. (Roderick Prat)
Whose Address is: 36610 N 355th Ave
Wickenburg, AZ 85390-2092

Vertical stamp: 2015 DEC - 1 A 9: 23
MARICOPA COUNTY OFFICE
PHOENIX, ARIZONA

To second party, hereinafter referred to as GRANTEE,

Name: VPH LLC (Todd Beal)
Whose Address is: 36610 N 355th Ave
Wickenburg, AZ 85390-2092

WITNESSETH, That the said GRANTOR, for good consideration and the sum of Ten Dollars (\$10.00), paid by the GRANTEE, the receipt whereof is hereby acknowledged, does hereby remise, release and quitclaim unto the said GRANTEE forever, all the right, title, and claim which the said GRANTOR has in and to the following described mining claim, and improvements and appurtenances thereto in the County of: Maricopa, State of: Arizona, to wit:

MINING CLAIM: AMC 424820, TM 5; Located In Section 31, Township 6N, Range 5W and Section 36, Township 6N, Range 6W

NO TRANSFER FEE NECESSARY
EXEMPT From ARS 11-1133 and 11-1137 by ARS 11-1134 A-6

IN WITNESS WHEREOF, The said GRANTOR has signed and sealed these presents the day and year first above written. Signed, sealed and delivered in the presence of:

Name: Roderick Prat Signature: [Handwritten Signature]

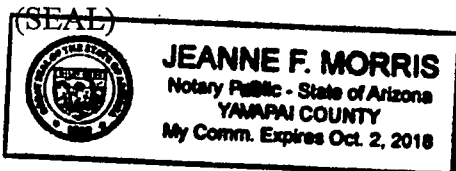
STATE OF ARIZONA
COUNTY OF MARICOPA YAVAPAI
On 12/16/2016 before me,
Appeared Roderick Prat

Personally known to me (or proved to me on the basis of satisfactory evidence) to be the person whose name is subscribed to me within instrument and acknowledged to me that he executed the same in his authorized capacity, and that by his signature on the instrument the person acted, executed the instrument.

WITNESS my hand and official seal.

Signature of Notary [Handwritten Signature]

Affiant Known Produced ID
Type of ID CANADIAN ID



My Commission Expires: 10/2/2018

QUIT CLAIM DEED

THIS QUITCLAIM DEED, Executed this _____ Day of _____

By the following party, hereinafter to as GRANTOR,

BLM DATE STAMP:

Name : VPG, Inc. (Roderick Prat)
Whose Address is: 36610 N 355th Ave
Wickenburg, AZ 85390-2092

RECEIVED
BLM AREA OFFICE
2016 DEC -7 A 9:29
PHOENIX, ARIZONA

To second party, hereinafter referred to as GRANTEE,

Name: VPH LLC (Todd Beal)
Whose Address is: 36610 N 355th Ave
Wickenburg, AZ 85390-2092

WITNESSETH, That the said GRANTOR, for good consideration and the sum of Ten Dollars (\$10.00), paid by the GRANTEE, the receipt whereof is hereby acknowledged, does hereby remise, release and quitclaim unto the said GRANTEE forever, all the right, title, and claim which the said GRANTOR has in and to the following described mining claim, and improvements and appurtenances thereto in the County of: **Maricopa**, State of: **Arizona**, to wit:

MINING CLAIM: AMC 424821, TM 6; Located In Section 31, Township 6N, Range 5W

**NO TRANSFER FEE NECESSARY
EXEMPT From ARS 11-1133 and 11-1137 by ARS 11-1134 A-6**

IN WITNESS WHEREOF, The said GRANTOR has signed and sealed these presents the day and year first above written. Signed, sealed and delivered in the presence of:

Name: Roderick Prat Signature: *Roderick Prat*


STATE OF ARIZONA
COUNTY OF MARICOPA YAVAPAI
On 12/6/2016 before me, _____
Appeared Roderick Prat

Personally known to me (or proved to me on the basis of satisfactory evidence) to be the person whose name is subscribed to me within instrument and acknowledged to me that he executed the same in his authorized capacity, and that by his signature on the instrument the person acted, executed the instrument.

WITNESS my hand and official seal.

Jeanne F. Morris
Signature of Notary

Affiant Known Produced ID ✓
Type of ID CANADIAN I.D.



My Commission Expires: 10/2/2018

QUIT CLAIM DEED

THIS QUITCLAIM DEED, Executed this _____ Day of _____

By the following party, hereinafter to as GRANTOR,

BLM DATE STAMP:

Name : VPG, Inc. (Roderick Prat)
Whose Address is: 36610 N 355th Ave
Wickenburg, AZ 85390-2092

RECEIVED
BLM ALBUQUERQUE OFFICE
2016 DEC - 1 A 9:29
TUCSON, ARIZONA

To second party, hereinafter referred to as GRANTEE,

Name: VPH LLC (Todd Beal)
Whose Address is: 36610 N 355th Ave
Wickenburg, AZ 85390-2092

WITNESSETH, That the said GRANTOR, for good consideration and the sum of Ten Dollars (\$10.00), paid by the GRANTEE, the receipt whereof is hereby acknowledged, does hereby remise, release and quitclaim unto the said GRANTEE forever, all the right, title, and claim which the said GRANTOR has in and to the following described mining claim, and improvements and appurtenances thereto in the County of: **Maricopa**, State of: **Arizona**, to wit:

MINING CLAIM: AMC 424822, TM 7; Located In Section 36, Township 6N, Range 6W and Section 35, Township 6N, Range 5W

**NO TRANSFER FEE NECESSARY
EXEMPT From ARS 11-1133 and 11-1137 by ARS 11-1134 A-6**

IN WITNESS WHEREOF, The said GRANTOR has signed and sealed these presents the day and year first above written. Signed, sealed and delivered in the presence of:

Name: Roderick Prat Signature: *Roderick Prat*

STATE OF ARIZONA
COUNTY OF MARICOPA *YAVAPAI*

On 12/16/2016 before me, _____

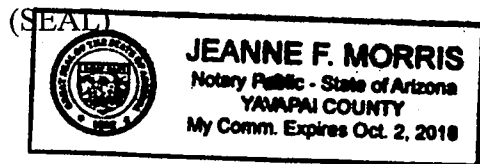
Appeared Roderick Prat

Personally known to me (or proved to me on the basis of satisfactory evidence) to be the person whose name is subscribed to me within instrument and acknowledged to me that he executed the same in his authorized capacity, and that by his signature on the instrument the person acted, executed the instrument.

WITNESS my hand and official seal.

Jeanne F. Morris
Signature of Notary

Affiant Known Produced ID
Type of ID CANADIAN ID



My Commission Expires: 12/2/2018

QUIT CLAIM DEED

THIS QUITCLAIM DEED, Executed this _____ Day of _____

By the following party, hereinafter to as GRANTOR,

BLM DATE STAMP:

Name : VPG, Inc. (Roderick Prat)
Whose Address is: 36610 N 355th Ave
Wickenburg, AZ 85390-2092

RECEIVED
BLM AZ COUNTY OFFICE
2016 DEC -7 A 9:29
H. ERIC, ALFORD

To second party, hereinafter referred to as GRANTEE,

Name: VPH LLC (Todd Beal)
Whose Address is: 36610 N 355th Ave
Wickenburg, AZ 85390-2092

WITNESSETH, That the said GRANTOR, for good consideration and the sum of Ten Dollars (\$10.00), paid by the GRANTEE, the receipt whereof is hereby acknowledged, does hereby remise, release and quitclaim unto the said GRANTEE forever, all the right, title, and claim which the said GRANTOR has in and to the following described mining claim, and improvements and appurtenances thereto in the County of: **Maricopa**, State of: **Arizona**, to wit:

MINING CLAIM: AMC 424823, TM 8; Located In Section 36, Section 26 and Section 35, Township 6N, Range 6W

**NO TRANSFER FEE NECESSARY
EXEMPT From ARS 11-1133 and 11-1137 by ARS 11-1134 A-6**

IN WITNESS WHEREOF, The said GRANTOR has signed and sealed these presents the day and year first above written. Signed, sealed and delivered in the presence of:

Name: Roderick Prat Signature: *Roderick Prat*


STATE OF ARIZONA
COUNTY OF MARICOPA YAVAPAI
On 12/6/2016 before me,
Appeared Roderick Prat —

Personally known to me (or proved to me on the basis of satisfactory evidence) to be the person whose name is subscribed to me within instrument and acknowledged to me that he executed the same in his authorized capacity, and that by his signature on the instrument the person acted, executed the instrument.

WITNESS my hand and official seal.

Jeanne F. Morris
Signature of Notary

Affiant Known Produced ID ✓
Type of ID CANADIAN ID



My Commission Expires: 10/2/2018

QUIT CLAIM DEED

THIS QUITCLAIM DEED, Executed this Day of

By the following party, hereinafter to as GRANTOR,

BLM DATE STAMP:

Name : VPG, Inc. (Roderick Prat)
Whose Address is: 36610 N 355th Ave
Wickenburg, AZ 85390-2092

RECEIVED
BLM AZ COUNTY OFFICE
2015 DEC - 1 A 9:29
WICKENBURG, ARIZONA

To second party, hereinafter referred to as GRANTEE,

Name: VPH LLC (Todd Beal)
Whose Address is: 36610 N 355th Ave
Wickenburg, AZ 85390-2092

WITNESSETH, That the said GRANTOR, for good consideration and the sum of Ten Dollars (\$10.00), paid by the GRANTEE, the receipt whereof is hereby acknowledged, does hereby remise, release and quitclaim unto the said GRANTEE forever, all the right, title, and claim which the said GRANTOR has in and to the following described mining claim, and improvements and appurtenances thereto in the County of: Maricopa, State of: Arizona, to wit:

MINING CLAIM: AMC 424824, TM 9; Located In Section 25 and Section 26, Township 6N, Range 6W

NO TRANSFER FEE NECESSARY
EXEMPT From ARS 11-1133 and 11-1137 by ARS 11-1134 A-6

IN WITNESS WHEREOF, The said GRANTOR has signed and sealed these presents the day and year first above written. Signed, sealed and delivered in the presence of:

Name: Roderick Prat Signature: [Handwritten Signature]

STATE OF ARIZONA
COUNTY OF MARICOPA YAVAPAI
On 12/16/2016 before me,

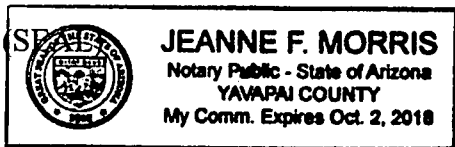
Appeared Roderick Prat

Personally known to me (or proved to me on the basis of satisfactory evidence) to be the person whose name is subscribed to me within instrument and acknowledged to me that he executed the same in his authorized capacity, and that by his signature on the instrument the person acted, executed the instrument.

WITNESS my hand and official seal.

[Handwritten Signature]
Signature of Notary

Affiant Known Produced ID
Type of ID CANADIAN ID



My Commission Expires: 10/2/2018

QUIT CLAIM DEED

THIS QUITCLAIM DEED, Executed this _____ Day of _____

By the following party, hereinafter to as GRANTOR,

BLM DATE STAMP:

Name : VPG, Inc. (Roderick Prat)
Whose Address is: 36610 N 355th Ave
Wickenburg, AZ 85390-2092

RECEIVED
2016 DEC - 7 A 9:29
BLM ALBUQUERQUE OFFICE

To second party, hereinafter referred to as GRANTEE,

Name: VPH LLC (Todd Beal)
Whose Address is: 36610 N 355th Ave
Wickenburg, AZ 85390-2092

WITNESSETH, That the said GRANTOR, for good consideration and the sum of Ten Dollars (\$10.00), paid by the GRANTEE, the receipt whereof is hereby acknowledged, does hereby remise, release and quitclaim unto the said GRANTEE forever, all the right, title, and claim which the said GRANTOR has in and to the following described mining claim, and improvements and appurtenances thereto in the County of: **Maricopa**, State of: **Arizona**, to wit:

MINING CLAIM: AMC 424825, TM 10; Located In Section 25 and Section 36, Township 6N, Range 6W

**NO TRANSFER FEE NECESSARY
EXEMPT From ARS 11-1133 and 11-1137 by ARS 11-1134 A-6**

IN WITNESS WHEREOF, The said GRANTOR has signed and sealed these presents the day and year first above written. Signed, sealed and delivered in the presence of:

Name: Roderick Prat Signature: *Roderick Prat*

STATE OF ARIZONA
COUNTY OF MARICOPA YAVAPAI

On 12/6/2016 before me,

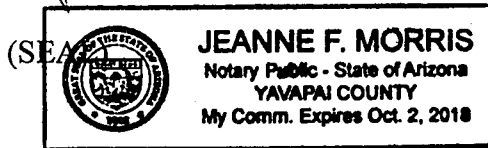
Appeared Roderick Prat ✓

Personally known to me (or proved to me on the basis of satisfactory evidence) to be the person whose name is subscribed to me within instrument and acknowledged to me that he executed the same in his authorized capacity, and that by his signature on the instrument the person acted, executed the instrument.

WITNESS my hand and official seal.

Jeanne F. Morris
Signature of Notary

Affiant Known Produced ID ✓
Type of ID CANADIAN ID



My Commission Expires: 10/2/2018

QUIT CLAIM DEED

THIS QUITCLAIM DEED, Executed this _____ Day of _____

By the following party, hereinafter to as GRANTOR,

BLM DATE STAMP:

Name : VPG, Inc. (Roderick Prat)
Whose Address is: 36610 N 355th Ave
Wickenburg, AZ 85390-2092

RECEIVED
BLM ALBUQUERQUE OFFICE
2015 DEC -1 A 9:29
MINERALS ADMINISTRATION

To second party, hereinafter referred to as GRANTEE,

Name: VPH LLC (Todd Beal)
Whose Address is: 36610 N 355th Ave
Wickenburg, AZ 85390-2092

WITNESSETH, That the said GRANTOR, for good consideration and the sum of Ten Dollars (\$10.00), paid by the GRANTEE, the receipt whereof is hereby acknowledged, does hereby remise, release and quitclaim unto the said GRANTEE forever, all the right, title, and claim which the said GRANTOR has in and to the following described mining claim, and improvements and appurtenances thereto in the County of: **Maricopa**, State of: **Arizona**, to wit:

MINING CLAIM: AMC 424826, TM 11; Located In Section 36, Township 6N, Range 6W

**NO TRANSFER FEE NECESSARY
EXEMPT From ARS 11-1133 and 11-1137 by ARS 11-1134 A-6**

IN WITNESS WHEREOF, The said GRANTOR has signed and sealed these presents the day and year first above written. Signed, sealed and delivered in the presence of:

Name: Roderick Prat Signature: *Roderick Prat*

STATE OF ARIZONA
COUNTY OF MARICOPA YAVAPAI
On 12/6/2016 before me,

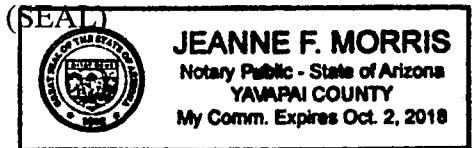
Appeared Roderick Prat ✓

Personally known to me (or proved to me on the basis of satisfactory evidence) to be the person whose name is subscribed to me within instrument and acknowledged to me that he executed the same in his authorized capacity, and that by his signature on the instrument the person acted, executed the instrument.

WITNESS my hand and official seal.

Jeanne F. Morris
Signature of Notary

Affiant Known Produced ID ✓
Type of ID CANADIAN FI



My Commission Expires: 10/2/2018

QUIT CLAIM DEED

THIS QUITCLAIM DEED, Executed this _____ Day of _____

By the following party, hereinafter to as GRANTOR,

BLM DATE STAMP:

Name : VPG, Inc. (Roderick Prat)
Whose Address is: 36610 N 355th Ave
Wickenburg, AZ 85390-2092

RECEIVED
BLM AZ STATE OFFICE
2016 DEC - 7 A 9: 29
MARICOPA, ARIZONA

To second party, hereinafter referred to as GRANTEE,

Name: VPH LLC (Todd Beal)
Whose Address is: 36610 N 355th Ave
Wickenburg, AZ 85390-2092

WITNESSETH, That the said GRANTOR, for good consideration and the sum of Ten Dollars (\$10.00), paid by the GRANTEE, the receipt whereof is hereby acknowledged, does hereby remise, release and quitclaim unto the said GRANTEE forever, all the right, title, and claim which the said GRANTOR has in and to the following described mining claim, and improvements and appurtenances thereto in the County of: **Maricopa**, State of: **Arizona**, to wit:

MINING CLAIM: AMC 424955, TM 12; Located In Section 36, Township 6N, Range 6W

NO TRANSFER FEE NECESSARY
EXEMPT From ARS 11-1133 and 11-1137 by ARS 11-1134 A-6

IN WITNESS WHEREOF, The said GRANTOR has signed and sealed these presents the day and year first above written. Signed, sealed and delivered in the presence of:

Name: Roderick Prat Signature: *Roderick Prat*

STATE OF ARIZONA
COUNTY OF MARICOPA YAVAPAI
On 12/6/2016 before me,

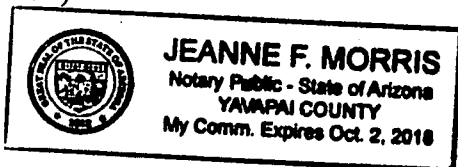
Appeared Roderick Prat —
Personally known to me (or proved to me on the basis of satisfactory evidence) to be the person whose name is subscribed to me within instrument and acknowledged to me that he executed the same in his authorized capacity, and that by his signature on the instrument the person acted, executed the instrument.

WITNESS my hand and official seal.

Jeanne F. Morris
Signature of Notary

Affiant Known Produced ID FD
Type of ID DANASTAR

(SEAL)



My Commission Expires: 10/2/2018

QUIT CLAIM DEED

THIS QUITCLAIM DEED, Executed this _____ Day of _____

By the following party, hereinafter to as GRANTOR,

BLM DATE STAMP:

Name : VPG, Inc. (Roderick Prat)
Whose Address is: 36610 N 355th Ave
Wickenburg, AZ 85390-2092

RECEIVED
BLM AZ GRANT OFFICE
2018 DEC - 7 A 9:29
PHOENIX, ARIZONA

To second party, hereinafter referred to as GRANTEE,

Name: VPH LLC (Todd Beal)
Whose Address is: 36610 N 355th Ave
Wickenburg, AZ 85390-2092

WITNESSETH, That the said GRANTOR, for good consideration and the sum of Ten Dollars (\$10.00), paid by the GRANTEE, the receipt whereof is hereby acknowledged, does hereby remise, release and quitclaim unto the said GRANTEE forever, all the right, title, and claim which the said GRANTOR has in and to the following described mining claim, and improvements and appurtenances thereto in the County of: **Maricopa**, State of: **Arizona**, to wit:

MINING CLAIM: AMC 424956, TM 13; Located In Section 25 and Section 36, Township 6N, Range 6W

**NO TRANSFER FEE NECESSARY
EXEMPT From ARS 11-1133 and 11-1137 by ARS 11-1134 A-6**

IN WITNESS WHEREOF, The said GRANTOR has signed and sealed these presents the day and year first above written. Signed, sealed and delivered in the presence of:

Name: Roderick Prat Signature: *Roderick Prat*

STATE OF ARIZONA
COUNTY OF MARICOPA YAVAPAI

On 12/6/2018 before me,

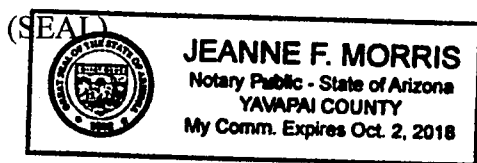
Appeared Roderick Prat —

Personally known to me (or proved to me on the basis of satisfactory evidence) to be the person whose name is subscribed to me within instrument and acknowledged to me that he executed the same in his authorized capacity, and that by his signature on the instrument the person acted, executed the instrument.

WITNESS my hand and official seal.

Jeanne F. Morris
Signature of Notary

Affiant Known Produced ID ✓
Type of ID CANADIAN FIS



My Commission Expires: 12/2/2018

QUIT CLAIM DEED

THIS QUITCLAIM DEED, Executed this _____ Day of _____

By the following party, hereinafter to as GRANTOR,

BLM DATE STAMP:

Name : VPG, Inc. (Roderick Prat)
Whose Address is: 36610 N 355th Ave
Wickenburg, AZ 85390-2092

RECEIVED
BLM ARIZONA OFFICE
2016 DEC -7 A 9:29
MARICOPA, ARIZONA

To second party, hereinafter referred to as GRANTEE,

Name: VPH LLC (Todd Beal)
Whose Address is: 36610 N 355th Ave
Wickenburg, AZ 85390-2092

WITNESSETH, That the said GRANTOR, for good consideration and the sum of Ten Dollars (\$10.00), paid by the GRANTEE, the receipt whereof is hereby acknowledged, does hereby remise, release and quitclaim unto the said GRANTEE forever, all the right, title, and claim which the said GRANTOR has in and to the following described mining claim, and improvements and appurtenances thereto in the County of: **Maricopa**, State of: **Arizona**, to wit:

MINING CLAIM: AMC 424957, TM 14 as Amended; Located In Section 25 and Section 36, Township 6N, Range 6W

**NO TRANSFER FEE NECESSARY
EXEMPT From ARS 11-1133 and 11-1137 by ARS 11-1134 A-6**

IN WITNESS WHEREOF, The said GRANTOR has signed and sealed these presents the day and year first above written. Signed, sealed and delivered in the presence of:

Name: Roderick Prat Signature: *Roderick Prat*


STATE OF ARIZONA
COUNTY OF MARICOPA YAVAPAI
On 12/16/2016 before me,

Appeared Roderick Prat -
Personally known to me (or proved to me on the basis of satisfactory evidence) to be the person whose name is subscribed to me within instrument and acknowledged to me that he executed the same in his authorized capacity, and that by his signature on the instrument the person acted, executed the instrument.

WITNESS my hand and official seal.

Jeanne F. Morris
Signature of Notary

Affiant Known Produced ID FD
Type of ID CANADIAN



My Commission Expires: 10/2/2018

QUIT CLAIM DEED

THIS QUITCLAIM DEED, Executed this _____ Day of _____

By the following party, hereinafter to as GRANTOR,

BLM DATE STAMP:

Name : VPG, Inc. (Roderick Prat)
Whose Address is: 36610 N 355th Ave
Wickenburg, AZ 85390-2092

RECEIVED
BLM AZ STATE OFFICE
2016 DEC - 1 A 9:29
PHOENIX, ARIZONA

To second party, hereinafter referred to as GRANTEE,

Name: VPH LLC (Todd Beal)
Whose Address is: 36610 N 355th Ave
Wickenburg, AZ 85390-2092

WITNESSETH, That the said GRANTOR, for good consideration and the sum of Ten Dollars (\$10.00), paid by the GRANTEE, the receipt whereof is hereby acknowledged, does hereby remise, release and quitclaim unto the said GRANTEE forever, all the right, title, and claim which the said GRANTOR has in and to the following described mining claim, and improvements and appurtenances thereto in the County of: **Maricopa**, State of: **Arizona**, to wit:

MINING CLAIM: AMC 424958, TM 15 as Amended; Located In Section 26 and Section 25, Township 6N, Range 6W

NO TRANSFER FEE NECESSARY
EXEMPT From ARS 11-1133 and 11-1137 by ARS 11-1134 A-6

IN WITNESS WHEREOF, The said GRANTOR has signed and sealed these presents the day and year first above written. Signed, sealed and delivered in the presence of:

Name: Roderick Prat Signature: *Roderick Prat*

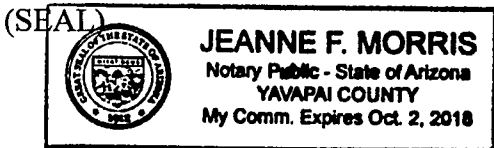
STATE OF ARIZONA
COUNTY OF MARICOPA YAVAPAI
On 12/16/2016 before me,

Appeared Roderick Prat
Personally known to me (or proved to me on the basis of satisfactory evidence) to be the person whose name is subscribed to me within instrument and acknowledged to me that he executed the same in his authorized capacity, and that by his signature on the instrument the person acted, executed the instrument.

WITNESS my hand and official seal.

Jeanne F. Morris
Signature of Notary

Affiant Known Produced ID
Type of ID CANADIAN ID



My Commission Expires: 10/2/2018

QUIT CLAIM DEED

THIS QUITCLAIM DEED, Executed this _____ Day of _____

By the following party, hereinafter to as GRANTOR,

BLM DATE STAMP:

Name : VPG, Inc. (Roderick Prat)
Whose Address is: 36610 N 355th Ave
Wickenburg, AZ 85390-2092

RECEIVED
BLM AZ CLAIMS OFFICE
2016 DEC - 7 A 9:29
PHOENIX, ARIZONA

To second party, hereinafter referred to as GRANTEE,

Name: VPH LLC (Todd Beal)
Whose Address is: 36610 N 355th Ave
Wickenburg, AZ 85390-2092

WITNESSETH, That the said GRANTOR, for good consideration and the sum of Ten Dollars (\$10.00), paid by the GRANTEE, the receipt whereof is hereby acknowledged, does hereby remise, release and quitclaim unto the said GRANTEE forever, all the right, title, and claim which the said GRANTOR has in and to the following described mining claim, and improvements and appurtenances thereto in the County of: **Maricopa**, State of: **Arizona**, to wit:

MINING CLAIM: AMC 424959, TM 16 as Amended; Located In Section 25, Township 6N, Range 6W

NO TRANSFER FEE NECESSARY
EXEMPT From ARS 11-1133 and 11-1137 by ARS 11-1134 A-6

IN WITNESS WHEREOF, The said GRANTOR has signed and sealed these presents the day and year first above written. Signed, sealed and delivered in the presence of:

Name: Roderick Prat Signature: *Roderick Prat*

STATE OF ARIZONA
COUNTY OF MARICOPA YAVAPAI
On 12/6/2016 before me,

Appeared Roderick Prat ~


Personally known to me (or proved to me on the basis of satisfactory evidence) to be the person whose name is subscribed to me within instrument and acknowledged to me that he executed the same in his authorized capacity, and that by his signature on the instrument the person acted, executed the instrument.

WITNESS my hand and official seal.

Jeanne F. Morris
Signature of Notary

Affiant Known Produced ID ✓
Type of ID CANADIAN ID

(SEAL)



My Commission Expires: 10/2/2018

QUIT CLAIM DEED

THIS QUITCLAIM DEED, Executed this _____ Day of _____

By the following party, hereinafter to as GRANTOR,

BLM DATE STAMP:

Name : VPG, Inc. (Roderick Prat)
Whose Address is: 36610 N 355th Ave
Wickenburg, AZ 85390-2092

RECEIVED
BLM AZ STATE OFFICE
2016 DEC - 7 A 9:28
MARICOPA, ARIZONA

To second party, hereinafter referred to as GRANTEE,

Name: VPH LLC (Todd Beal)
Whose Address is: 36610 N 355th Ave
Wickenburg, AZ 85390-2092

WITNESSETH, That the said GRANTOR, for good consideration and the sum of Ten Dollars (\$10.00), paid by the GRANTEE, the receipt whereof is hereby acknowledged, does hereby remise, release and quitclaim unto the said GRANTEE forever, all the right, title, and claim which the said GRANTOR has in and to the following described mining claim, and improvements and appurtenances thereto in the County of: **Maricopa**, State of: **Arizona**, to wit:

MINING CLAIM: AMC 424960, TM 17 as Amended; Located In Section 25, Township 6N, Range 6W

**NO TRANSFER FEE NECESSARY
EXEMPT From ARS 11-1133 and 11-1137 by ARS 11-1134 A-6**

IN WITNESS WHEREOF, The said GRANTOR has signed and sealed these presents the day and year first above written. Signed, sealed and delivered in the presence of:

Name: Roderick Prat Signature: [Signature]

STATE OF ARIZONA
COUNTY OF MARICOPA YAVAPAI
On 12/6/2016 before me,

Appeared Roderick Prat


Personally known to me (or proved to me on the basis of satisfactory evidence) to be the person whose name is subscribed to me within instrument and acknowledged to me that he executed the same in his authorized capacity, and that by his signature on the instrument the person acted, executed the instrument.

WITNESS my hand and official seal.

[Signature]
Signature of Notary

Affiant Known Produced ID
Type of ID CANADIAN ID

(SEAL)



My Commission Expires: 10/2/2018

QUIT CLAIM DEED

THIS QUITCLAIM DEED, Executed this _____ Day of _____

By the following party, hereinafter to as GRANTOR,

BLM DATE STAMP:

Name : VPG, Inc. (Roderick Prat)
Whose Address is: 36610 N 355th Ave
Wickenburg, AZ 85390-2092

RECEIVED
BLM AZ STATE OFFICE
2016 DEC -7 A 9:2
MARICOPA, ARIZONA

To second party, hereinafter referred to as GRANTEE,

Name: VPH LLC (Todd Beal)
Whose Address is: 36610 N 355th Ave
Wickenburg, AZ 85390-2092

WITNESSETH, That the said GRANTOR, for good consideration and the sum of Ten Dollars (\$10.00), paid by the GRANTEE, the receipt whereof is hereby acknowledged, does hereby remise, release and quitclaim unto the said GRANTEE forever, all the right, title, and claim which the said GRANTOR has in and to the following described mining claim, and improvements and appurtenances thereto in the County of: **Maricopa**, State of: **Arizona**, to wit:

MINING CLAIM: AMC 425055, TM 18; Located In Section 26, Township 6N, Range 6W

**NO TRANSFER FEE NECESSARY
EXEMPT From ARS 11-1133 and 11-1137 by ARS 11-1134 A-6**

IN WITNESS WHEREOF, The said GRANTOR has signed and sealed these presents the day and year first above written. Signed, sealed and delivered in the presence of:

Name: Roderick Prat Signature: *Roderick Prat*

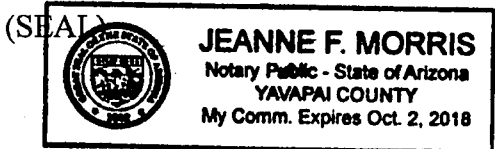
STATE OF ARIZONA
COUNTY OF MARICOPA YAVAPAI
On 12/6/2016 before me,
Appeared Roderick Prat —

Personally known to me (or proved to me on the basis of satisfactory evidence) to be the person whose name is subscribed to me within instrument and acknowledged to me that he executed the same in his authorized capacity, and that by his signature on the instrument the person acted, executed the instrument.

WITNESS my hand and official seal.

Jeanne F. Morris
Signature of Notary

Affiant Known Produced ID ✓
Type of ID CANADIAN ID



My Commission Expires: 10/2/2018

QUIT CLAIM DEED

THIS QUITCLAIM DEED, Executed this _____ Day of _____

By the following party, hereinafter to as GRANTOR,

BLM DATE STAMP:

Name : VPG, Inc. (Roderick Prat)
Whose Address is: 36610 N 355th Ave
Wickenburg, AZ 85390-2092

RECEIVED
BLM AZ STATE OFFICE
2016 DEC - 7 A 9:28
MORRIS, ARIZONA

To second party, hereinafter referred to as GRANTEE,

Name: VPH LLC (Todd Beal)
Whose Address is: 36610 N 355th Ave
Wickenburg, AZ 85390-2092

WITNESSETH, That the said GRANTOR, for good consideration and the sum of Ten Dollars (\$10.00), paid by the GRANTEE, the receipt whereof is hereby acknowledged, does hereby remise, release and quitclaim unto the said GRANTEE forever, all the right, title, and claim which the said GRANTOR has in and to the following described mining claim, and improvements and appurtenances thereto in the County of: **Maricopa**, State of: **Arizona**, to wit:

MINING CLAIM: AMC 425056, TM 19; Located In Section 35 and Section 26, Township 6N, Range 6W

**NO TRANSFER FEE NECESSARY
EXEMPT From ARS 11-1133 and 11-1137 by ARS 11-1134 A-6**

IN WITNESS WHEREOF, The said GRANTOR has signed and sealed these presents the day and year first above written. Signed, sealed and delivered in the presence of:

Name: Roderick Prat Signature: *Roderick Prat*

STATE OF ARIZONA
COUNTY OF MARICOPA YAVAPAI

On 12/6/2016 before me,

Appeared Roderick Prat —

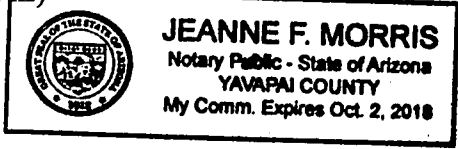
Personally known to me (or proved to me on the basis of satisfactory evidence) to be the person whose name is subscribed to me within instrument and acknowledged to me that he executed the same in his authorized capacity, and that by his signature on the instrument the person acted, executed the instrument.

WITNESS my hand and official seal.

Jeanne F. Morris
Signature of Notary

Affiant Known Produced ID ✓
Type of ID CANADIAN ID

(SEAL)



My Commission Expires: 10/2/2018

QUIT CLAIM DEED

THIS QUITCLAIM DEED, Executed this _____ Day of _____

By the following party, hereinafter to as GRANTOR,

BLM DATE STAMP:

Name : VPG, Inc. (Roderick Prat)
Whose Address is: 36610 N 355th Ave
Wickenburg, AZ 85390-2092

RECEIVED
BLM AZ STATE OFFICE
2016 DEC - 7 A 9: 28
PHOENIX, ARIZONA

To second party, hereinafter referred to as GRANTEE,

Name: VPH LLC (Todd Beal)
Whose Address is: 36610 N 355th Ave
Wickenburg, AZ 85390-2092

WITNESSETH, That the said GRANTOR, for good consideration and the sum of Ten Dollars (\$10.00), paid by the GRANTEE, the receipt whereof is hereby acknowledged, does hereby remise, release and quitclaim unto the said GRANTEE forever, all the right, title, and claim which the said GRANTOR has in and to the following described mining claim, and improvements and appurtenances thereto in the County of: **Maricopa**, State of: **Arizona**, to wit:

MINING CLAIM: AMC 425057, TM 20; Located In Section 35, Township 6N, Range 6W

**NO TRANSFER FEE NECESSARY
EXEMPT From ARS 11-1133 and 11-1137 by ARS 11-1134 A-6**

IN WITNESS WHEREOF, The said GRANTOR has signed and sealed these presents the day and year first above written. Signed, sealed and delivered in the presence of:

Name: Roderick Prat Signature: *Roderick Prat*

STATE OF ARIZONA
COUNTY OF MARICOPA YAVAPAI
On 12/6/2016 before me,


Appeared Roderick Prat —

Personally known to me (or proved to me on the basis of satisfactory evidence) to be the person whose name is subscribed to me within instrument and acknowledged to me that he executed the same in his authorized capacity, and that by his signature on the instrument the person acted, executed the instrument.

WITNESS my hand and official seal.

Jeanne F. Morris
Signature of Notary

Affiant Known Produced ID —
Type of ID CANADIAN ID



My Commission Expires: 10/2/2018

QUIT CLAIM DEED

THIS QUITCLAIM DEED, Executed this _____ Day of _____

By the following party, hereinafter to as GRANTOR,

BLM DATE STAMP:

Name : VPG, Inc. (Roderick Prat)
Whose Address is: 36610 N 355th Ave
Wickenburg, AZ 85390-2092

RECEIVED
BLM AZ STATE OFFICE
2016 DEC - 7 A 9:28
PHOENIX, ARIZONA

To second party, hereinafter referred to as GRANTEE,

Name: VPH LLC (Todd Beal)
Whose Address is: 36610 N 355th Ave
Wickenburg, AZ 85390-2092

WITNESSETH, That the said GRANTOR, for good consideration and the sum of Ten Dollars (\$10.00), paid by the GRANTEE, the receipt whereof is hereby acknowledged, does hereby remise, release and quitclaim unto the said GRANTEE forever, all the right, title, and claim which the said GRANTOR has in and to the following described mining claim, and improvements and appurtenances thereto in the County of: **Maricopa**, State of: **Arizona**, to wit:

MINING CLAIM: AMC 425058, TM 21; Located In Section 35, Township 6N, Range 6W

**NO TRANSFER FEE NECESSARY
EXEMPT From ARS 11-1133 and 11-1137 by ARS 11-1134 A-6**

IN WITNESS WHEREOF, The said GRANTOR has signed and sealed these presents the day and year first above written. Signed, sealed and delivered in the presence of:

Name: Roderick Prat Signature: *Roderick Prat*

STATE OF ARIZONA
COUNTY OF MARICOPA YAVAPAI
On 12/6/2016 before me,

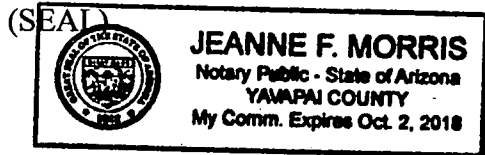
Appeared Roderick Prat —

Personally known to me (or proved to me on the basis of satisfactory evidence) to be the person whose name is subscribed to me within instrument and acknowledged to me that he executed the same in his authorized capacity, and that by his signature on the instrument the person acted, executed the instrument.

WITNESS my hand and official seal.

Jeanne F. Morris
Signature of Notary

Affiant Known Produced ID ✓
Type of ID CANADIAN ID



My Commission Expires: 10/2/2018

QUIT CLAIM DEED

THIS QUITCLAIM DEED, Executed this Day of

By the following party, hereinafter to as GRANTOR,

BLM DATE STAMP:

Name : VPG, Inc. (Roderick Prat)
Whose Address is: 36610 N 355th Ave
Wickenburg, AZ 85390-2092

RECEIVED
BLM AZ STATE OFFICE
2016 DEC - 1 A 9:28
PHOENIX, ARIZONA

To second party, hereinafter referred to as GRANTEE,

Name: VPH LLC (Todd Beal)
Whose Address is: 36610 N 355th Ave
Wickenburg, AZ 85390-2092

WITNESSETH, That the said GRANTOR, for good consideration and the sum of Ten Dollars (\$10.00), paid by the GRANTEE, the receipt whereof is hereby acknowledged, does hereby remise, release and quitclaim unto the said GRANTEE forever, all the right, title, and claim which the said GRANTOR has in and to the following described mining claim, and improvements and appurtenances thereto in the County of: Maricopa, State of: Arizona, to wit:

MINING CLAIM: AMC 425238, TM 22 as Amended; Located In Section 25, Township 6N, Range 6W

NO TRANSFER FEE NECESSARY
EXEMPT From ARS 11-1133 and 11-1137 by ARS 11-1134 A-6

IN WITNESS WHEREOF, The said GRANTOR has signed and sealed these presents the day and year first above written. Signed, sealed and delivered in the presence of:

Name: Roderick Prat Signature: [Handwritten Signature]

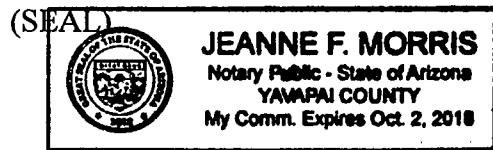
STATE OF ARIZONA
COUNTY OF MARICOPA
On 12/16/2016 before me,

Appeared Roderick Prat - Personally known to me (or proved to me on the basis of satisfactory evidence) to be the person whose name is subscribed to me within instrument and acknowledged to me that he executed the same in his authorized capacity, and that by his signature on the instrument the person acted, executed the instrument.

WITNESS my hand and official seal.

[Handwritten Signature]
Signature of Notary

Affiant Known Produced ID
Type of ID CANADIAN FIS



My Commission Expires: 10/2/2018

QUIT CLAIM DEED

THIS QUITCLAIM DEED, Executed this _____ Day of _____

By the following party, hereinafter to as GRANTOR,

BLM DATE STAMP:

Name : VPG, Inc. (Roderick Prat)
Whose Address is: 36610 N 355th Ave
Wickenburg, AZ 85390-2092

RECEIVED
BLM AZ STATE OFFICE
2016 DEC -7 A 9:28
PHOENIX, ARIZONA

To second party, hereinafter referred to as GRANTEE,

Name: VPH LLC (Todd Beal)
Whose Address is: 36610 N 355th Ave
Wickenburg, AZ 85390-2092

WITNESSETH, That the said GRANTOR, for good consideration and the sum of Ten Dollars (\$10.00), paid by the GRANTEE, the receipt whereof is hereby acknowledged, does hereby remise, release and quitclaim unto the said GRANTEE forever, all the right, title, and claim which the said GRANTOR has in and to the following described mining claim, and improvements and appurtenances thereto in the County of: **Maricopa**, State of: **Arizona**, to wit:

MINING CLAIM: AMC 425239, TM 23 as Amended; Located In Section 25, Township 6N, Range 6W

**NO TRANSFER FEE NECESSARY
EXEMPT From ARS 11-1133 and 11-1137 by ARS 11-1134 A-6**

IN WITNESS WHEREOF, The said GRANTOR has signed and sealed these presents the day and year first above written. Signed, sealed and delivered in the presence of:

Name: Roderick Prat Signature: *Roderick Prat*

STATE OF ARIZONA
COUNTY OF MARICOPA YAVAPAI

On 12/16/2016 before me,


Appeared Roderick Prat —

Personally known to me (or proved to me on the basis of satisfactory evidence) to be the person whose name is subscribed to me within instrument and acknowledged to me that he executed the same in his authorized capacity, and that by his signature on the instrument the person acted, executed the instrument.

WITNESS my hand and official seal.

Jeanne F Morris
Signature of Notary

Affiant Known Produced ID
Type of ID CANADIAN ID



My Commission Expires: 10/2/2018

QUIT CLAIM DEED

THIS QUITCLAIM DEED, Executed this _____ Day of _____

By the following party, hereinafter to as GRANTOR,

BLM DATE STAMP:

Name : VPG, Inc. (Roderick Prat)
Whose Address is: 36610 N 355th Ave
Wickenburg, AZ 85390-2092

RECEIVED
BLM AZ STATE OFFICE
2016 DEC - 1 A 9: 28
PHOENIX, ARIZONA

To second party, hereinafter referred to as GRANTEE,

Name: VPH LLC (Todd Beal)
Whose Address is: 36610 N 355th Ave
Wickenburg, AZ 85390-2092

WITNESSETH, That the said GRANTOR, for good consideration and the sum of Ten Dollars (\$10.00), paid by the GRANTEE, the receipt whereof is hereby acknowledged, does hereby remise, release and quitclaim unto the said GRANTEE forever, all the right, title, and claim which the said GRANTOR has in and to the following described mining claim, and improvements and appurtenances thereto in the County of: **Maricopa**, State of: **Arizona**, to wit:

MINING CLAIM: AMC 425240, TM 24 as Amended; Located In Section 25, Township 6N, Range 6W

**NO TRANSFER FEE NECESSARY
EXEMPT From ARS 11-1133 and 11-1137 by ARS 11-1134 A-6**

IN WITNESS WHEREOF, The said GRANTOR has signed and sealed these presents the day and year first above written. Signed, sealed and delivered in the presence of:

Name: Roderick Prat Signature: *Roderick Prat*

STATE OF ARIZONA
COUNTY OF MARICOPA YAVAPAI

On 12/6/2016 before me,

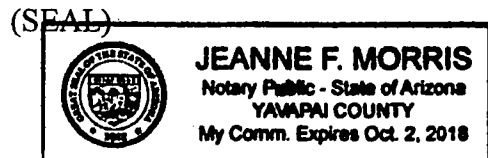
Appeared Roderick Prat

Personally known to me (or proved to me on the basis of satisfactory evidence) to be the person whose name is subscribed to me within instrument and acknowledged to me that he executed the same in his authorized capacity, and that by his signature on the instrument the person acted, executed the instrument.

WITNESS my hand and official seal.

Jeanne Morris
Signature of Notary

Affiant Known Produced ID
Type of ID CANADIAN I.D



My Commission Expires: 10/2/2018

QUIT CLAIM DEED

THIS QUITCLAIM DEED, Executed this _____ Day of _____

By the following party, hereinafter to as GRANTOR,

BLM DATE STAMP:

Name : VPG, Inc. (Roderick Prat)
Whose Address is: 36610 N 355th Ave
Wickenburg, AZ 85390-2092

RECEIVED
BLM AZ STATE OFFICE
2016 DEC -1 A 9:28
PHOENIX, ARIZONA

To second party, hereinafter referred to as GRANTEE,

Name: VPH LLC (Todd Beal)
Whose Address is: 36610 N 355th Ave
Wickenburg, AZ 85390-2092

WITNESSETH, That the said GRANTOR, for good consideration and the sum of Ten Dollars (\$10.00), paid by the GRANTEE, the receipt whereof is hereby acknowledged, does hereby remise, release and quitclaim unto the said GRANTEE forever, all the right, title, and claim which the said GRANTOR has in and to the following described mining claim, and improvements and appurtenances thereto in the County of: **Maricopa**, State of: **Arizona**, to wit:

MINING CLAIM: AMC 425241, TM 25 as Amended; Located In Section 25, Township 6N, Range 6W

**NO TRANSFER FEE NECESSARY
EXEMPT From ARS 11-1133 and 11-1137 by ARS 11-1134 A-6**

IN WITNESS WHEREOF, The said GRANTOR has signed and sealed these presents the day and year first above written. Signed, sealed and delivered in the presence of:

Name: Roderick Prat Signature: *Roderick Prat*

STATE OF ARIZONA
COUNTY OF MARICOPA YAVAPAI
On 12/16/2016 before me,


Appeared Roderick Prat _____

Personally known to me (or proved to me on the basis of satisfactory evidence) to be the person whose name is subscribed to me within instrument and acknowledged to me that he executed the same in his authorized capacity, and that by his signature on the instrument the person acted, executed the instrument.

WITNESS my hand and official seal.

Jeanne F. Morris
Signature of Notary

Affiant Known Produced ID _____
Type of ID CANADIAN ID



My Commission Expires: 10/2/2018

QUIT CLAIM DEED

THIS QUITCLAIM DEED, Executed this _____ Day of _____

By the following party, hereinafter to as GRANTOR,

BLM DATE STAMP:

Name : VPG, Inc. (Roderick Prat)
Whose Address is: 36610 N 355th Ave
Wickenburg, AZ 85390-2092

RECEIVED
BLM AZ COUNTY OFFICE
2016 DEC - 7 A 9:2
PHOENIX, ARIZONA

To second party, hereinafter referred to as GRANTEE,

Name: VPH LLC (Todd Beal)
Whose Address is: 36610 N 355th Ave
Wickenburg, AZ 85390-2092

WITNESSETH, That the said GRANTOR, for good consideration and the sum of Ten Dollars (\$10.00), paid by the GRANTEE, the receipt whereof is hereby acknowledged, does hereby remise, release and quitclaim unto the said GRANTEE forever, all the right, title, and claim which the said GRANTOR has in and to the following described mining claim, and improvements and appurtenances thereto in the County of: **Maricopa**, State of: **Arizona**, to wit:

MINING CLAIM: AMC 428309, TM 26; Located In Section 31, Township 6N, Range 5W and Section 36, Township 6N, Range 6W

**NO TRANSFER FEE NECESSARY
EXEMPT From ARS 11-1133 and 11-1137 by ARS 11-1134 A-6**

IN WITNESS WHEREOF, The said GRANTOR has signed and sealed these presents the day and year first above written. Signed, sealed and delivered in the presence of:

Name: Roderick Prat Signature: *Roderick Prat*

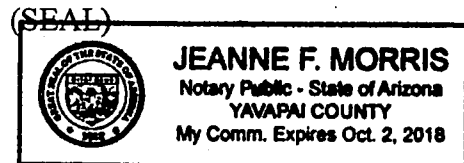
STATE OF ARIZONA
COUNTY OF MARICOPA YAVAPAI
On 12/6/2016 before me,

Appeared Roderick Prat —
Personally known to me (or proved to me on the basis of satisfactory evidence) to be the person whose name is subscribed to me within instrument and acknowledged to me that he executed the same in his authorized capacity, and that by his signature on the instrument the person acted, executed the instrument.

WITNESS my hand and official seal.

Jeanne F. Morris
Signature of Notary

Affiant Known Produced ID
Type of ID CANADIAN FD



My Commission Expires: 10/2/2018

QUIT CLAIM DEED

THIS QUITCLAIM DEED, Executed this _____ Day of _____

By the following party, hereinafter to as GRANTOR,

BLM DATE STAMP:

Name : VPG, Inc. (Roderick Prat)
Whose Address is: 36610 N 355th Ave
Wickenburg, AZ 85390-2092

RECEIVED
BLM AZ STATE OFFICE
2016 DEC - 7 A 9: 28
PHOENIX, ARIZONA

To second party, hereinafter referred to as GRANTEE,

Name: VPH LLC (Todd Beal)
Whose Address is: 36610 N 355th Ave
Wickenburg, AZ 85390-2092

WITNESSETH, That the said GRANTOR, for good consideration and the sum of Ten Dollars (\$10.00), paid by the GRANTEE, the receipt whereof is hereby acknowledged, does hereby remise, release and quitclaim unto the said GRANTEE forever, all the right, title, and claim which the said GRANTOR has in and to the following described mining claim, and improvements and appurtenances thereto in the County of: **Maricopa**, State of: **Arizona**, to wit:

MINING CLAIM: AMC 428310, TM 27; Located In Section 31, Township 6N, Range 5W and Section 36, Township 6N, Range 6W

NO TRANSFER FEE NECESSARY
EXEMPT From ARS 11-1133 and 11-1137 by ARS 11-1134 A-6

IN WITNESS WHEREOF, The said GRANTOR has signed and sealed these presents the day and year first above written. Signed, sealed and delivered in the presence of:

Name: Roderick Prat Signature: *Roderick Prat*


STATE OF ARIZONA
COUNTY OF MARICOPA YAVAPAI
On 12/6/2016 before me,

Appeared Roderick Prat —
Personally known to me (or proved to me on the basis of satisfactory evidence) to be the person whose name is subscribed to me within instrument and acknowledged to me that he executed the same in his authorized capacity, and that by his signature on the instrument the person acted, executed the instrument.

WITNESS my hand and official seal.

Jeanne F. Morris
Signature of Notary

Affiant Known Produced ID
Type of ID CANADIAN FD



My Commission Expires: 10/2/2018

QUIT CLAIM DEED

THIS QUITCLAIM DEED, Executed this _____ Day of _____

By the following party, hereinafter to as GRANTOR,

BLM DATE STAMP:

Name : VPG, Inc. (Roderick Prat)
Whose Address is: 36610 N 355th Ave
Wickenburg, AZ 85390-2092

RECEIVED
BLM AZ STATE OFFICE
2016 DEC - 1 A 9: 28
PHOENIX, ARIZONA

To second party, hereinafter referred to as GRANTEE,

Name: VPH LLC (Todd Beal)
Whose Address is: 36610 N 355th Ave
Wickenburg, AZ 85390-2092

WITNESSETH, That the said GRANTOR, for good consideration and the sum of Ten Dollars (\$10.00), paid by the GRANTEE, the receipt whereof is hereby acknowledged, does hereby remise, release and quitclaim unto the said GRANTEE forever, all the right, title, and claim which the said GRANTOR has in and to the following described mining claim, and improvements and appurtenances thereto in the County of: **Maricopa**, State of: **Arizona**, to wit:

MINING CLAIM: AMC 428311, TM 28; Located In Section 31, Township 6N, Range 5W

**NO TRANSFER FEE NECESSARY
EXEMPT From ARS 11-1133 and 11-1137 by ARS 11-1134 A-6**

IN WITNESS WHEREOF, The said GRANTOR has signed and sealed these presents the day and year first above written. Signed, sealed and delivered in the presence of:

Name: Roderick Prat Signature: *Roderick Prat*

STATE OF ARIZONA
COUNTY OF MARICOPA YAVAPAI
On 12/16/2016 before me,

Appeared Roderick Prat —

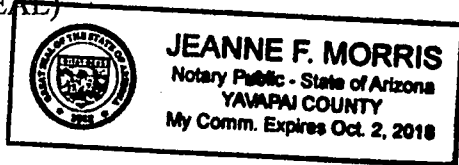
Personally known to me (or proved to me on the basis of satisfactory evidence) to be the person whose name is subscribed to me within instrument and acknowledged to me that he executed the same in his authorized capacity, and that by his signature on the instrument the person acted, executed the instrument.

WITNESS my hand and official seal.

Jeanne F. Morris
Signature of Notary

Affiant Known Produced ID ✓
Type of ID CANADIAN ID

(SEAL)



My Commission Expires: 10/2/2018

QUIT CLAIM DEED

THIS QUITCLAIM DEED, Executed this _____ Day of _____

By the following party, hereinafter to as GRANTOR,

BLM DATE STAMP:

Name : VPG, Inc. (Roderick Prat)
Whose Address is: 36610 N 355th Ave
Wickenburg, AZ 85390-2092

To second party, hereinafter referred to as GRANTEE,

Name: VPH LLC (Todd Beal)
Whose Address is: 36610 N 355th Ave
Wickenburg, AZ 85390-2092

RECEIVED
BLM AZ STATE OFFICE
PHOENIX, ARIZONA
2016 DEC - 7 A 9:08

WITNESSETH, That the said GRANTOR, for good consideration and the sum of Ten Dollars (\$10.00), paid by the GRANTEE, the receipt whereof is hereby acknowledged, does hereby remise, release and quitclaim unto the said GRANTEE forever, all the right, title, and claim which the said GRANTOR has in and to the following described mining claim, and improvements and appurtenances thereto in the County of: **Maricopa**, State of: **Arizona**, to wit:

MINING CLAIM: AMC 428312, TM 29; Located In Section 31, Township 6N, Range 5W

**NO TRANSFER FEE NECESSARY
EXEMPT From ARS 11-1133 and 11-1137 by ARS 11-1134 A-6**

IN WITNESS WHEREOF, The said GRANTOR has signed and sealed these presents the day and year first above written. Signed, sealed and delivered in the presence of:

Name: Roderick Prat Signature: *Roderick Prat*

STATE OF ARIZONA
COUNTY OF MARICOPA YAVAPAI
On 12/6/2016 before me,

Appeared Roderick Prat _____


Personally known to me (or proved to me on the basis of satisfactory evidence) to be the person whose name is subscribed to me within instrument and acknowledged to me that he executed the same in his authorized capacity, and that by his signature on the instrument the person acted, executed the instrument.

WITNESS my hand and official seal.

Jeanne F. Morris
Signature of Notary

Affiant Known Produced ID ✓
Type of ID CANADIAN ID

(SEAL)



My Commission Expires: 10/2/2018

QUIT CLAIM DEED

THIS QUITCLAIM DEED, Executed this _____ Day of _____

By the following party, hereinafter to as GRANTOR,

BLM DATE STAMP:

Name : VPG, Inc. (Roderick Prat)
Whose Address is: 36610 N 355th Ave
Wickenburg, AZ 85390-2092

RECEIVED
BLM AZ STATE OFFICE
2016 DEC - 7 A 9:28
PHOENIX, ARIZONA

To second party, hereinafter referred to as GRANTEE,

Name: VPH LLC (Todd Beal)
Whose Address is: 36610 N 355th Ave
Wickenburg, AZ 85390-2092

WITNESSETH, That the said GRANTOR, for good consideration and the sum of Ten Dollars (\$10.00), paid by the GRANTEE, the receipt whereof is hereby acknowledged, does hereby remise, release and quitclaim unto the said GRANTEE forever, all the right, title, and claim which the said GRANTOR has in and to the following described mining claim, and improvements and appurtenances thereto in the County of: **Maricopa**, State of: **Arizona**, to wit:

MINING CLAIM: AMC 428313, TM 30; Located In Section 31, Township 6N, Range 5W

NO TRANSFER FEE NECESSARY
EXEMPT From ARS 11-1133 and 11-1137 by ARS 11-1134 A-6

IN WITNESS WHEREOF, The said GRANTOR has signed and sealed these presents the day and year first above written. Signed, sealed and delivered in the presence of:

Name: Roderick Prat Signature: *Roderick Prat*

STATE OF ARIZONA
COUNTY OF MARICOPA YAVAPAI
On 12/6/2016 before me,

Appeared Roderick Prat

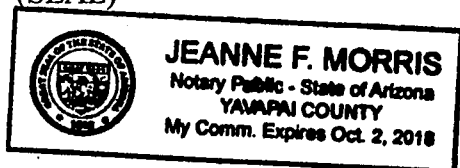
Personally known to me (or proved to me on the basis of satisfactory evidence) to be the person whose name is subscribed to me within instrument and acknowledged to me that he executed the same in his authorized capacity, and that by his signature on the instrument the person acted, executed the instrument.

WITNESS my hand and official seal.

Jeanne Morris
Signature of Notary

Affiant Known Produced ID
Type of ID CANADIAN F.I.D

(SEAL)



My Commission Expires: 10/2/2018

QUIT CLAIM DEED

THIS QUITCLAIM DEED, Executed this _____ Day of _____

By the following party, hereinafter to as GRANTOR,

BLM DATE STAMP:

Name : VPG, Inc. (Roderick Prat)
Whose Address is: 36610 N 355th Ave
Wickenburg, AZ 85390-2092

To second party, hereinafter referred to as GRANTEE,

Name: VPH LLC (Todd Beal)
Whose Address is: 36610 N 355th Ave
Wickenburg, AZ 85390-2092

RECEIVED
BLM AZ STATE OFFICE
2016 DEC - 7 A 9:28
PHOENIX, ARIZONA

WITNESSETH, That the said GRANTOR, for good consideration and the sum of Ten Dollars (\$10.00), paid by the GRANTEE, the receipt whereof is hereby acknowledged, does hereby remise, release and quitclaim unto the said GRANTEE forever, all the right, title, and claim which the said GRANTOR has in and to the following described mining claim, and improvements and appurtenances thereto in the County of: **Maricopa**, State of: **Arizona**, to wit:

MINING CLAIM: AMC 428314, TM 31; Located In Section 31, Township 6N, Range 5W

**NO TRANSFER FEE NECESSARY
EXEMPT From ARS 11-1133 and 11-1137 by ARS 11-1134 A-6**

IN WITNESS WHEREOF, The said GRANTOR has signed and sealed these presents the day and year first above written. Signed, sealed and delivered in the presence of:

Name: Roderick Prat Signature: *Roderick Prat*

STATE OF ARIZONA
COUNTY OF MARICOPA YAVAPAI
On 12/6/2016 before me,

Appeared Roderick Prat ~

Personally known to me (or proved to me on the basis of satisfactory evidence) to be the person whose name is subscribed to me within instrument and acknowledged to me that he executed the same in his authorized capacity, and that by his signature on the instrument the person acted, executed the instrument.

WITNESS my hand and official seal.

Jeanne F. Morris
Signature of Notary

Affiant Known Produced ID
Type of ID CANADIAN FI



My Commission Expires: 10/2/2018

QUIT CLAIM DEED

THIS QUITCLAIM DEED, Executed this _____ Day of _____

By the following party, hereinafter to as GRANTOR,

BLM DATE STAMP:

Name : VPG, Inc. (Roderick Prat)
Whose Address is: 36610 N 355th Ave
Wickenburg, AZ 85390-2092

RECEIVED
BLM AZ STATE OFFICE
2016 DEC - 7 A 9: 21
PHOENIX, ARIZONA

To second party, hereinafter referred to as GRANTEE,

Name: VPH LLC (Todd Beal)
Whose Address is: 36610 N 355th Ave
Wickenburg, AZ 85390-2092

WITNESSETH, That the said GRANTOR, for good consideration and the sum of Ten Dollars (\$10.00), paid by the GRANTEE, the receipt whereof is hereby acknowledged, does hereby remise, release and quitclaim unto the said GRANTEE forever, all the right, title, and claim which the said GRANTOR has in and to the following described mining claim, and improvements and appurtenances thereto in the County of: **Maricopa**, State of: **Arizona**, to wit:

MINING CLAIM: AMC 428315, TM 32; Located In Section 31, Township 6N, Range 5W

NO TRANSFER FEE NECESSARY
EXEMPT From ARS 11-1133 and 11-1137 by ARS 11-1134 A-6

IN WITNESS WHEREOF, The said GRANTOR has signed and sealed these presents the day and year first above written. Signed, sealed and delivered in the presence of:

Name: Roderick Prat Signature: *Roderick Prat*

STATE OF ARIZONA
COUNTY OF MARICOPA YAVAPAI
On 12/6/2016 before me,

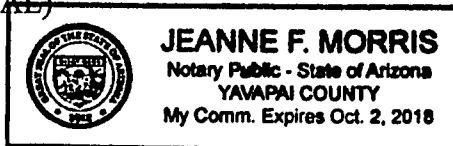
Appeared Roderick Prat ~
Personally known to me (or proved to me on the basis of satisfactory evidence) to be the person whose name is subscribed to me within instrument and acknowledged to me that he executed the same in his authorized capacity, and that by his signature on the instrument the person acted, executed the instrument.

WITNESS my hand and official seal.

Jeanne F. Morris
Signature of Notary

Affiant Known Produced ID
Type of ID CANADIAN ID

(SEAL)



My Commission Expires: 10/2/2018

QUIT CLAIM DEED

THIS QUITCLAIM DEED, Executed this _____ Day of _____

By the following party, hereinafter to as GRANTOR,

BLM DATE STAMP:

Name : VPG, Inc. (Roderick Prat)
Whose Address is: 36610 N 355th Ave
Wickenburg, AZ 85390-2092

RECEIVED
BLM AZ STATE OFFICE
2016 DEC - 1 A 9: 27
PHOENIX, ARIZONA

To second party, hereinafter referred to as GRANTEE,

Name: VPH LLC (Todd Beal)
Whose Address is: 36610 N 355th Ave
Wickenburg, AZ 85390-2092

WITNESSETH, That the said GRANTOR, for good consideration and the sum of Ten Dollars (\$10.00), paid by the GRANTEE, the receipt whereof is hereby acknowledged, does hereby remise, release and quitclaim unto the said GRANTEE forever, all the right, title, and claim which the said GRANTOR has in and to the following described mining claim, and improvements and appurtenances thereto in the County of: **Maricopa**, State of: **Arizona**, to wit:

MINING CLAIM: AMC 428316, TM 33; Located In Section 31, Township 6N, Range 5W

NO TRANSFER FEE NECESSARY
EXEMPT From ARS 11-1133 and 11-1137 by ARS 11-1134 A-6

IN WITNESS WHEREOF, The said GRANTOR has signed and sealed these presents the day and year first above written. Signed, sealed and delivered in the presence of:

Name: Roderick Prat Signature: *Roderick Prat*

STATE OF ARIZONA
COUNTY OF MARICOPA YAVAPAI
On 12/16/2016 before me,
Appeared Roderick Prat —

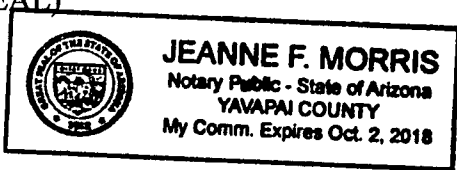
Personally known to me (or proved to me on the basis of satisfactory evidence) to be the person whose name is subscribed to me within instrument and acknowledged to me that he executed the same in his authorized capacity, and that by his signature on the instrument the person acted, executed the instrument.

WITNESS my hand and official seal.

Jeanne F. Morris
Signature of Notary

Affiant Known Produced ID
Type of ID CANADIAN ID

(SEAL)



My Commission Expires: 10/2/2018

QUIT CLAIM DEED

THIS QUITCLAIM DEED, Executed this _____ Day of _____

By the following party, hereinafter to as GRANTOR,

BLM DATE STAMP:

Name : VPG, Inc. (Roderick Prat)
Whose Address is: 36610 N 355th Ave
Wickenburg, AZ 85390-2092

RECEIVED
BLM AZ STATE OFFICE
2016 DEC - 7 A 9: 27
PHOENIX, ARIZONA

To second party, hereinafter referred to as GRANTEE,

Name: VPH LLC (Todd Beal)
Whose Address is: 36610 N 355th Ave
Wickenburg, AZ 85390-2092

WITNESSETH, That the said GRANTOR, for good consideration and the sum of Ten Dollars (\$10.00), paid by the GRANTEE, the receipt whereof is hereby acknowledged, does hereby remise, release and quitclaim unto the said GRANTEE forever, all the right, title, and claim which the said GRANTOR has in and to the following described mining claim, and improvements and appurtenances thereto in the County of: **Maricopa**, State of: **Arizona**, to wit:

MINING CLAIM: AMC 428317, TM 36; Located In Section 31, Township 6N, Range 5W and Section 36, Township 6N, Range 6W

**NO TRANSFER FEE NECESSARY
EXEMPT From ARS 11-1133 and 11-1137 by ARS 11-1134 A-6**

IN WITNESS WHEREOF, The said GRANTOR has signed and sealed these presents the day and year first above written. Signed, sealed and delivered in the presence of:

Name: Roderick Prat Signature: *Roderick Prat*

STATE OF ARIZONA
COUNTY OF MARICOPA YAVAPAI

On 12/6/2016 before me,

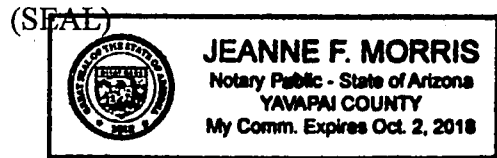
Appeared Roderick Prat

Personally known to me (or proved to me on the basis of satisfactory evidence) to be the person whose name is subscribed to me within instrument and acknowledged to me that he executed the same in his authorized capacity, and that by his signature on the instrument the person acted, executed the instrument.

WITNESS my hand and official seal.

Jeanne F. Morris
Signature of Notary

Affiant Known Produced ID
Type of ID CANADIAN F.I.D



My Commission Expires: 10/2/2018

QUIT CLAIM DEED

THIS QUITCLAIM DEED, Executed this _____ Day of _____

By the following party, hereinafter to as GRANTOR,

BLM DATE STAMP:

Name : VPG, Inc. (Roderick Prat)
Whose Address is: 36610 N 355th Ave
Wickenburg, AZ 85390-2092

RECEIVED
BLM AZ STATE OFFICE
2016 DEC - 7 A 9:27
PHOENIX, ARIZONA

To second party, hereinafter referred to as GRANTEE,

Name: VPH LLC (Todd Beal)
Whose Address is: 36610 N 355th Ave
Wickenburg, AZ 85390-2092

WITNESSETH, That the said GRANTOR, for good consideration and the sum of Ten Dollars (\$10.00), paid by the GRANTEE, the receipt whereof is hereby acknowledged, does hereby remise, release and quitclaim unto the said GRANTEE forever, all the right, title, and claim which the said GRANTOR has in and to the following described mining claim, and improvements and appurtenances thereto in the County of: **Maricopa**, State of: **Arizona**, to wit:

MINING CLAIM: AMC 428318, TM 37; Located In Section 31, Township 6N, Range 5W and Section 36, Township 6N, Range 6W

**NO TRANSFER FEE NECESSARY
EXEMPT From ARS 11-1133 and 11-1137 by ARS 11-1134 A-6**

IN WITNESS WHEREOF, The said GRANTOR has signed and sealed these presents the day and year first above written. Signed, sealed and delivered in the presence of:

Name: Roderick Prat Signature: *Roderick Prat*

STATE OF ARIZONA
COUNTY OF MARICOPA YAVAPAI

On 12/6/2016 before me,

Appeared Roderick Prat

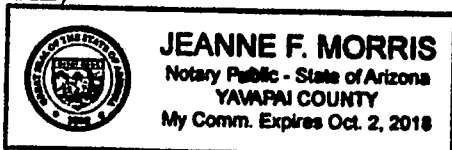
Personally known to me (or proved to me on the basis of satisfactory evidence) to be the person whose name is subscribed to me within instrument and acknowledged to me that he executed the same in his authorized capacity, and that by his signature on the instrument the person acted, executed the instrument.

WITNESS my hand and official seal.

Jeanne F. Morris
Signature of Notary

Affiant Known Produced ID
Type of ID CANADIAN ID

(SEAL)



My Commission Expires: 10/2/2018

QUIT CLAIM DEED

THIS QUITCLAIM DEED, Executed this _____ Day of _____

By the following party, hereinafter to as GRANTOR,

BLM DATE STAMP:

Name : VPG, Inc. (Roderick Prat)
Whose Address is: 36610 N 355th Ave
Wickenburg, AZ 85390-2092

RECEIVED
BLM AZ STATE OFFICE
2016 DEC - 7 A 9:27
PHOENIX, ARIZONA

To second party, hereinafter referred to as GRANTEE,

Name: VPH LLC (Todd Beal)
Whose Address is: 36610 N 355th Ave
Wickenburg, AZ 85390-2092

WITNESSETH, That the said GRANTOR, for good consideration and the sum of Ten Dollars (\$10.00), paid by the GRANTEE, the receipt whereof is hereby acknowledged, does hereby remise, release and quitclaim unto the said GRANTEE forever, all the right, title, and claim which the said GRANTOR has in and to the following described mining claim, and improvements and appurtenances thereto in the County of: **Maricopa**, State of: **Arizona**, to wit:

MINING CLAIM: AMC 428319, TM 39 as Amended; Located In Section 36, Township 6N, Range 6W

**NO TRANSFER FEE NECESSARY
EXEMPT From ARS 11-1133 and 11-1137 by ARS 11-1134 A-6**

IN WITNESS WHEREOF, The said GRANTOR has signed and sealed these presents the day and year first above written. Signed, sealed and delivered in the presence of:

Name: Roderick Prat Signature: *Roderick Prat*

STATE OF ARIZONA
COUNTY OF MARICOPA YAVAPAI
On 12/1/2016 before me,


Appeared Roderick Prat

Personally known to me (or proved to me on the basis of satisfactory evidence) to be the person whose name is subscribed to me within instrument and acknowledged to me that he executed the same in his authorized capacity, and that by his signature on the instrument the person acted, executed the instrument.

WITNESS my hand and official seal.

Jeanne F. Morris
Signature of Notary

Affiant Known Produced ID
Type of ID CANADIAN I.D.



My Commission Expires: 10/2/2018

QUIT CLAIM DEED

THIS QUITCLAIM DEED, Executed this _____ Day of _____

By the following party, hereinafter to as GRANTOR,

BLM DATE STAMP:

Name : VPG, Inc. (Roderick Prat)
Whose Address is: 36610 N 355th Ave
Wickenburg, AZ 85390-2092

RECEIVED
BLM AZ STATE OFFICE
2016 DEC -1 A 9: 27
PHOENIX, ARIZONA

To second party, hereinafter referred to as GRANTEE,

Name: VPH LLC (Todd Beal)
Whose Address is: 36610 N 355th Ave
Wickenburg, AZ 85390-2092

WITNESSETH, That the said GRANTOR, for good consideration and the sum of Ten Dollars (\$10.00), paid by the GRANTEE, the receipt whereof is hereby acknowledged, does hereby remise, release and quitclaim unto the said GRANTEE forever, all the right, title, and claim which the said GRANTOR has in and to the following described mining claim, and improvements and appurtenances thereto in the County of: Maricopa, State of: Arizona, to wit:

MINING CLAIM: AMC 428320, TM 40; Located In Section 35 and Section 36, Township 6N, Range 6W

NO TRANSFER FEE NECESSARY
EXEMPT From ARS 11-1133 and 11-1137 by ARS 11-1134 A-6

IN WITNESS WHEREOF, The said GRANTOR has signed and sealed these presents the day and year first above written. Signed, sealed and delivered in the presence of:

Name: Roderick Prat Signature: [Signature]

STATE OF ARIZONA
COUNTY OF MARICOPA YAVAPAI

On 12/1/2016 before me,


Appeared Roderick Prat

Personally known to me (or proved to me on the basis of satisfactory evidence) to be the person whose name is subscribed to me within instrument and acknowledged to me that he executed the same in his authorized capacity, and that by his signature on the instrument the person acted, executed the instrument.

WITNESS my hand and official seal.

[Signature]
Signature of Notary

Affiant Known Produced ID
Type of ID CANADIAN F.O



My Commission Expires: 10/2/2018

QUIT CLAIM DEED

THIS QUITCLAIM DEED, Executed this _____ Day of _____

By the following party, hereinafter to as GRANTOR,

Name : VPG, Inc. (Roderick Prat)
Whose Address is: 36610 N 355th Ave
Wickenburg, AZ 85390-2092

BLM DATE STAMP:

RECEIVED
BLM AZ STATE OFFICE
2016 DEC - 7 A 9: 27
PHOENIX, ARIZONA

To second party, hereinafter referred to as GRANTEE,

Name: VPH LLC (Todd Beal)
Whose Address is: 36610 N 355th Ave
Wickenburg, AZ 85390-2092

WITNESSETH, That the said GRANTOR, for good consideration and the sum of Ten Dollars (\$10.00), paid by the GRANTEE, the receipt whereof is hereby acknowledged, does hereby remise, release and quitclaim unto the said GRANTEE forever, all the right, title, and claim which the said GRANTOR has in and to the following described mining claim, and improvements and appurtenances thereto in the County of: **Maricopa**, State of: **Arizona**, to wit:

MINING CLAIM: AMC 428321, TM 42; Located In Section 36 and Section 35, Township 6N, Range 6W

NO TRANSFER FEE NECESSARY
EXEMPT From ARS 11-1133 and 11-1137 by ARS 11-1134 A-6

IN WITNESS WHEREOF, The said GRANTOR has signed and sealed these presents the day and year first above written. Signed, sealed and delivered in the presence of:

Name: Roderick Prat Signature: *[Signature]*

STATE OF ARIZONA
COUNTY OF MARICOPA YAVAPAI

On 12/2/2016 before me,


Appeared Roderick Prat

Personally known to me (or proved to me on the basis of satisfactory evidence) to be the person whose name is subscribed to me within instrument and acknowledged to me that he executed the same in his authorized capacity, and that by his signature on the instrument the person acted, executed the instrument.

WITNESS my hand and official seal.

[Signature]
Signature of Notary

Affiant Known Produced ID
Type of ID CANADIAN I.D.



My Commission Expires: 10/2/2018

QUIT CLAIM DEED

THIS QUITCLAIM DEED, Executed this _____ Day of _____

By the following party, hereinafter to as GRANTOR,

BLM DATE STAMP:

Name : VPG, Inc. (Roderick Prat)
Whose Address is: 36610 N 355th Ave
Wickenburg, AZ 85390-2092

RECEIVED
BLM AZ STATE OFFICE
2016 DEC - 7 A 9:21
PHOENIX, ARIZONA

To second party, hereinafter referred to as GRANTEE,

Name: VPH LLC (Todd Beal)
Whose Address is: 36610 N 355th Ave
Wickenburg, AZ 85390-2092

WITNESSETH, That the said GRANTOR, for good consideration and the sum of Ten Dollars (\$10.00), paid by the GRANTEE, the receipt whereof is hereby acknowledged, does hereby remise, release and quitclaim unto the said GRANTEE forever, all the right, title, and claim which the said GRANTOR has in and to the following described mining claim, and improvements and appurtenances thereto in the County of: **Maricopa**, State of: **Arizona**, to wit:

MINING CLAIM: AMC 428322, TM 43; Located In Section 36 and Section 35, Township 6N, Range 6W

**NO TRANSFER FEE NECESSARY
EXEMPT From ARS 11-1133 and 11-1137 by ARS 11-1134 A-6**

IN WITNESS WHEREOF, The said GRANTOR has signed and sealed these presents the day and year first above written. Signed, sealed and delivered in the presence of:

Name: Roderick Prat Signature: *Roderick Prat*

STATE OF ARIZONA
COUNTY OF MARICOPA YAVAPAI

On 12/6/2016 before me,

Appeared Roderick Prat —

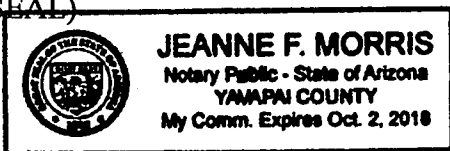
Personally known to me (or proved to me on the basis of satisfactory evidence) to be the person whose name is subscribed to me within instrument and acknowledged to me that he executed the same in his authorized capacity, and that by his signature on the instrument the person acted, executed the instrument.

WITNESS my hand and official seal.

Jeanne F. Morris
Signature of Notary

Affiant Known Produced ID —
Type of ID CANADIAN I.D.

(SEAL)



My Commission Expires: 10/2/2018

QUIT CLAIM DEED

THIS QUITCLAIM DEED, Executed this _____ Day of _____

By the following party, hereinafter to as GRANTOR,

BLM DATE STAMP:

Name : VPG, Inc. (Roderick Prat)
Whose Address is: 36610 N 355th Ave
Wickenburg, AZ 85390-2092

RECEIVED
FLM AZ STATE OFFICE
2016 DEC - 1 A 9: 21
PHOENIX, ARIZONA

To second party, hereinafter referred to as GRANTEE,

Name: VPH LLC (Todd Beal)
Whose Address is: 36610 N 355th Ave
Wickenburg, AZ 85390-2092

WITNESSETH, That the said GRANTOR, for good consideration and the sum of Ten Dollars (\$10.00), paid by the GRANTEE, the receipt whereof is hereby acknowledged, does hereby remise, release and quitclaim unto the said GRANTEE forever, all the right, title, and claim which the said GRANTOR has in and to the following described mining claim, and improvements and appurtenances thereto in the County of: **Maricopa**, State of: **Arizona**, to wit:

MINING CLAIM: AMC 428323, TM 44; Located In Section 25 and Section 26, Township 6N, Range 6W

NO TRANSFER FEE NECESSARY
EXEMPT From ARS 11-1133 and 11-1137 by ARS 11-1134 A-6

IN WITNESS WHEREOF, The said GRANTOR has signed and sealed these presents the day and year first above written. Signed, sealed and delivered in the presence of:

Name: Roderick Prat Signature: *Roderick Prat*

STATE OF ARIZONA
COUNTY OF MARICOPA YAVAPAI
On 12/21/2016 before me,

Appeared Roderick Prat

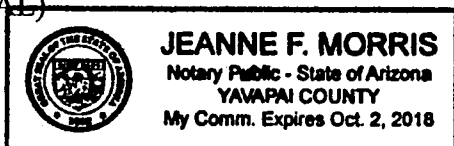
Personally known to me (or proved to me on the basis of satisfactory evidence) to be the person whose name is subscribed to me within instrument and acknowledged to me that he executed the same in his authorized capacity, and that by his signature on the instrument the person acted, executed the instrument.

WITNESS my hand and official seal.

Jeanne F. Morris
Signature of Notary

Affiant Known Produced ID
Type of ID CANADIAN I.D.

(SEAL)



My Commission Expires: 10/21/2018

QUIT CLAIM DEED

THIS QUITCLAIM DEED, Executed this _____ Day of _____

By the following party, hereinafter to as GRANTOR,

BLM DATE STAMP:

Name : VPG, Inc. (Roderick Prat)
Whose Address is: 36610 N 355th Ave
Wickenburg, AZ 85390-2092

RECEIVED
BLM AZ STATE OFFICE
2016 DEC - 7 A 9:21
PHOENIX, ARIZONA

To second party, hereinafter referred to as GRANTEE,

Name: VPH LLC (Todd Beal)
Whose Address is: 36610 N 355th Ave
Wickenburg, AZ 85390-2092

WITNESSETH, That the said GRANTOR, for good consideration and the sum of Ten Dollars (\$10.00), paid by the GRANTEE, the receipt whereof is hereby acknowledged, does hereby remise, release and quitclaim unto the said GRANTEE forever, all the right, title, and claim which the said GRANTOR has in and to the following described mining claim, and improvements and appurtenances thereto in the County of: **Maricopa**, State of: **Arizona**, to wit:

MINING CLAIM: AMC 428324, TM 45; Located In Section 25, Township 6N, Range 6W

**NO TRANSFER FEE NECESSARY
EXEMPT From ARS 11-1133 and 11-1137 by ARS 11-1134 A-6**

IN WITNESS WHEREOF, The said GRANTOR has signed and sealed these presents the day and year first above written. Signed, sealed and delivered in the presence of:

Name: Roderick Prat Signature: *Roderick Prat*

STATE OF ARIZONA
COUNTY OF MARICOPA YAVAPAI
On 12/6/2016 before me,
Appeared Roderick Prat

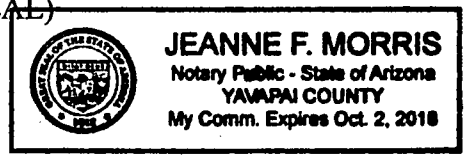
Personally known to me (or proved to me on the basis of satisfactory evidence) to be the person whose name is subscribed to me within instrument and acknowledged to me that he executed the same in his authorized capacity, and that by his signature on the instrument the person acted, executed the instrument.

WITNESS my hand and official seal.

Jeanne F. Morris
Signature of Notary

Affiant Known Produced ID ✓
Type of ID CANADIAN F.I.D

(SEAL)



My Commission Expires: 10/2/2018

QUIT CLAIM DEED

THIS QUITCLAIM DEED, Executed this _____ Day of _____

By the following party, hereinafter to as GRANTOR,

BLM DATE STAMP:

Name : VPG, Inc. (Roderick Prat)
Whose Address is: 36610 N 355th Ave
Wickenburg, AZ 85390-2092

RECEIVED
BLM AZ STATE OFFICE
2016 DEC - 7 A 9:57
PHOENIX, ARIZONA

To second party, hereinafter referred to as GRANTEE,

Name: VPH LLC (Todd Beal)
Whose Address is: 36610 N 355th Ave
Wickenburg, AZ 85390-2092

WITNESSETH, That the said GRANTOR, for good consideration and the sum of Ten Dollars (\$10.00), paid by the GRANTEE, the receipt whereof is hereby acknowledged, does hereby remise, release and quitclaim unto the said GRANTEE forever, all the right, title, and claim which the said GRANTOR has in and to the following described mining claim, and improvements and appurtenances thereto in the County of: **Maricopa**, State of: **Arizona**, to wit:

MINING CLAIM: AMC 428325, TM 46; Located In Section 25 and Section 26, Township 6N, Range 6W

**NO TRANSFER FEE NECESSARY
EXEMPT From ARS 11-1133 and 11-1137 by ARS 11-1134 A-6**

IN WITNESS WHEREOF, The said GRANTOR has signed and sealed these presents the day and year first above written. Signed, sealed and delivered in the presence of:

Name: Roderick Prat Signature: *Roderick Prat*

STATE OF ARIZONA
COUNTY OF MARICOPA YAVAPAI

On 12/1/2016 before me,

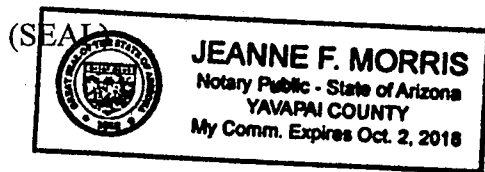
Appeared Roderick Prat

Personally known to me (or proved to me on the basis of satisfactory evidence) to be the person whose name is subscribed to me within instrument and acknowledged to me that he executed the same in his authorized capacity, and that by his signature on the instrument the person acted, executed the instrument.

WITNESS my hand and official seal.

Jeanne F. Morris
Signature of Notary

Affiant Known Produced ID
Type of ID CANADIAN ID



My Commission Expires: 10/2/2018

QUIT CLAIM DEED

THIS QUITCLAIM DEED, Executed this _____ Day of _____

By the following party, hereinafter to as GRANTOR,

BLM DATE STAMP:

Name : VPG, Inc. (Roderick Prat)
Whose Address is: 36610 N 355th Ave
Wickenburg, AZ 85390-2092

RECEIVED
BLM AZ STATE OFFICE
2016 DEC - 7 A 9:26
PHOENIX, ARIZONA

To second party, hereinafter referred to as GRANTEE,

Name: VPH LLC (Todd Beal)
Whose Address is: 36610 N 355th Ave
Wickenburg, AZ 85390-2092

WITNESSETH, That the said GRANTOR, for good consideration and the sum of Ten Dollars (\$10.00), paid by the GRANTEE, the receipt whereof is hereby acknowledged, does hereby remise, release and quitclaim unto the said GRANTEE forever, all the right, title, and claim which the said GRANTOR has in and to the following described mining claim, and improvements and appurtenances thereto in the County of: **Maricopa**, State of: **Arizona**, to wit:

MINING CLAIM: AMC 428326, TM 47; Located In Section 26, Township 6N, Range 6W

**NO TRANSFER FEE NECESSARY
EXEMPT From ARS 11-1133 and 11-1137 by ARS 11-1134 A-6**

IN WITNESS WHEREOF, The said GRANTOR has signed and sealed these presents the day and year first above written. Signed, sealed and delivered in the presence of:

Name: Roderick Prat Signature: *Roderick Prat*

STATE OF ARIZONA
COUNTY OF MARICOPA YAVAPAI

On 12/16/2016 before me,

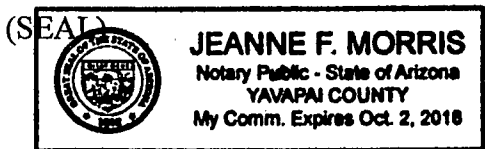
Appeared Roderick Prat

Personally known to me (or proved to me on the basis of satisfactory evidence) to be the person whose name is subscribed to me within instrument and acknowledged to me that he executed the same in his authorized capacity, and that by his signature on the instrument the person acted, executed the instrument.

WITNESS my hand and official seal.

Jeanne F Morris
Signature of Notary

Affiant Known Produced ID
Type of ID CANADIAN T.D



My Commission Expires: 10/2/2018

QUIT CLAIM DEED

THIS QUITCLAIM DEED, Executed this _____ Day of _____

By the following party, hereinafter to as GRANTOR,

BLM DATE STAMP:

Name : VPG, Inc. (Roderick Prat)
Whose Address is: 36610 N 355th Ave
Wickenburg, AZ 85390-2092

RECEIVED
BLM AZ STATE OFFICE
2016 DEC - 7 A 9:20
PHOENIX, ARIZONA

To second party, hereinafter referred to as GRANTEE,

Name: VPH LLC (Todd Beal)
Whose Address is: 36610 N 355th Ave
Wickenburg, AZ 85390-2092

WITNESSETH, That the said GRANTOR, for good consideration and the sum of Ten Dollars (\$10.00), paid by the GRANTEE, the receipt whereof is hereby acknowledged, does hereby remise, release and quitclaim unto the said GRANTEE forever, all the right, title, and claim which the said GRANTOR has in and to the following described mining claim, and improvements and appurtenances thereto in the County of: **Maricopa**, State of: **Arizona**, to wit:

MINING CLAIM: AMC 428327, TM 48 as Amended; Located In Section 25 and Section 26, Township 6N, Range 6W

**NO TRANSFER FEE NECESSARY
EXEMPT From ARS 11-1133 and 11-1137 by ARS 11-1134 A-6**

IN WITNESS WHEREOF, The said GRANTOR has signed and sealed these presents the day and year first above written. Signed, sealed and delivered in the presence of:

Name: Roderick Prat Signature: *Roderick Prat*

STATE OF ARIZONA
COUNTY OF MARICOPA YAVAPAI

On 12/6/2016 before me,

Appeared Roderick Prat _____


Personally known to me (or proved to me on the basis of satisfactory evidence) to be the person whose name is subscribed to me within instrument and acknowledged to me that he executed the same in his authorized capacity, and that by his signature on the instrument the person acted, executed the instrument.

WITNESS my hand and official seal.

Jeanne Morris
Signature of Notary

Affiant Known Produced ID
Type of ID CANADIAN I.D.

(SEAL)



My Commission Expires: 10/2/2018

QUIT CLAIM DEED

THIS QUITCLAIM DEED, Executed this _____ Day of _____

By the following party, hereinafter to as GRANTOR,

BLM DATE STAMP:

Name : VPG, Inc. (Roderick Prat)
Whose Address is: 36610 N 355th Ave
Wickenburg, AZ 85390-2092

RECEIVED
BLM AZ STATE OFFICE
2016 DEC - 1 A 9: 26
PHOENIX, ARIZONA

To second party, hereinafter referred to as GRANTEE,

Name: VPH LLC (Todd Beal)
Whose Address is: 36610 N 355th Ave
Wickenburg, AZ 85390-2092

WITNESSETH, That the said GRANTOR, for good consideration and the sum of Ten Dollars (\$10.00), paid by the GRANTEE, the receipt whereof is hereby acknowledged, does hereby remise, release and quitclaim unto the said GRANTEE forever, all the right, title, and claim which the said GRANTOR has in and to the following described mining claim, and improvements and appurtenances thereto in the County of: **Maricopa**, State of: **Arizona**, to wit:

MINING CLAIM: AMC 428328, TM 49 as Amended; Located In Section 25 and Section 26, Township 6N, Range 6W

**NO TRANSFER FEE NECESSARY
EXEMPT From ARS 11-1133 and 11-1137 by ARS 11-1134 A-6**

IN WITNESS WHEREOF, The said GRANTOR has signed and sealed these presents the day and year first above written. Signed, sealed and delivered in the presence of:

Name: Roderick Prat Signature: *Roderick Prat*

STATE OF ARIZONA
COUNTY OF MARICOPA YAVAPAI

On 12/16/2016 before me,

Appeared Roderick Prat

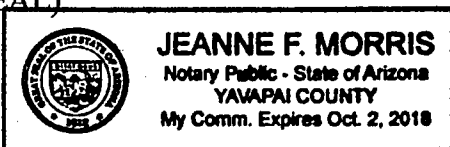
Personally known to me (or proved to me on the basis of satisfactory evidence) to be the person whose name is subscribed to me within instrument and acknowledged to me that he executed the same in his authorized capacity, and that by his signature on the instrument the person acted, executed the instrument.

WITNESS my hand and official seal.

Jeanne F. Morris
Signature of Notary

Affiant Known Produced ID
Type of ID CANADIAN F.O

(SEAL)



My Commission Expires: 10/2/2018

QUIT CLAIM DEED

THIS QUITCLAIM DEED, Executed this _____ Day of _____

By the following party, hereinafter to as GRANTOR,

Name : VPG, Inc. (Roderick Prat)
Whose Address is: 36610 N 355th Ave
Wickenburg, AZ 85390-2092

BLM DATE STAMP:

RECEIVED
BLM AZ STATE OFFICE
- 2016 DEC - 7 A 9:26
PHOENIX, ARIZONA

To second party, hereinafter referred to as GRANTEE,

Name: VPH LLC (Todd Beal)
Whose Address is: 36610 N 355th Ave
Wickenburg, AZ 85390-2092

WITNESSETH, That the said GRANTOR, for good consideration and the sum of Ten Dollars (\$10.00), paid by the GRANTEE, the receipt whereof is hereby acknowledged, does hereby remise, release and quitclaim unto the said GRANTEE forever, all the right, title, and claim which the said GRANTOR has in and to the following described mining claim, and improvements and appurtenances thereto in the County of: **Maricopa**, State of: **Arizona**, to wit:

MINING CLAIM: AMC 428329, TM 50 as Amended; Located In Section 25, Township 6N, Range 6W

**NO TRANSFER FEE NECESSARY
EXEMPT From ARS 11-1133 and 11-1137 by ARS 11-1134 A-6**

IN WITNESS WHEREOF, The said GRANTOR has signed and sealed these presents the day and year first above written. Signed, sealed and delivered in the presence of:

Name: Roderick Prat Signature: *Roderick Prat*

STATE OF ARIZONA
COUNTY OF MARICOPA YAVAPAI

On 12/6/2016 before me,

Appeared Roderick Prat


Personally known to me (or proved to me on the basis of satisfactory evidence) to be the person whose name is subscribed to me within instrument and acknowledged to me that he executed the same in his authorized capacity, and that by his signature on the instrument the person acted, executed the instrument.

WITNESS my hand and official seal.

Jeanne F. Morris
Signature of Notary

Affiant Known Produced ID
Type of ID CANADIAN T.I.D.

(SEAL)



My Commission Expires: 10/2/2018

QUIT CLAIM DEED

THIS QUITCLAIM DEED, Executed this _____ Day of _____

By the following party, hereinafter to as GRANTOR,

Name : VPG, Inc. (Roderick Prat)
Whose Address is: 36610 N 355th Ave
Wickenburg, AZ 85390-2092

BLM DATE STAMP:

RECEIVED
BLM AZ STATE OFFICE
2016 DEC - 7 A 9:26
PHOENIX, ARIZONA

To second party, hereinafter referred to as GRANTEE,

Name: VPH LLC (Todd Beal)
Whose Address is: 36610 N 355th Ave
Wickenburg, AZ 85390-2092

WITNESSETH, That the said GRANTOR, for good consideration and the sum of Ten Dollars (\$10.00), paid by the GRANTEE, the receipt whereof is hereby acknowledged, does hereby remise, release and quitclaim unto the said GRANTEE forever, all the right, title, and claim which the said GRANTOR has in and to the following described mining claim, and improvements and appurtenances thereto in the County of: **Maricopa**, State of: **Arizona**, to wit:

MINING CLAIM: AMC 428330, TM 51 as Amended; Located In Section 25, Township 6N, Range 6W

NO TRANSFER FEE NECESSARY
EXEMPT From ARS 11-1133 and 11-1137 by ARS 11-1134 A-6

IN WITNESS WHEREOF, The said GRANTOR has signed and sealed these presents the day and year first above written. Signed, sealed and delivered in the presence of:

Name: Roderick Prat Signature: *Roderick Prat*

STATE OF ARIZONA
COUNTY OF MARICOPA YAVAPAI

On 12/6/2016 before me,


Appeared Roderick Prat _____

Personally known to me (or proved to me on the basis of satisfactory evidence) to be the person whose name is subscribed to me within instrument and acknowledged to me that he executed the same in his authorized capacity, and that by his signature on the instrument the person acted, executed the instrument.

WITNESS my hand and official seal.

Signature of Notary *Jeanne F. Morris*

Affiant Known Produced ID
Type of ID CANADIAN I.D.



My Commission Expires: 10/2/2018

Name : VPG, Inc. (Roderick Prat)
Whose Address is: 110 N 355th Ave
Wickenburg, AZ 85390-2092

To second party, hereinafter referred to as GRANTEE,

Name: VPH LLC (Todd Beal)
Whose Address is: 36610 N 355th Ave
Wickenburg, AZ 85390-2092

WITNESSETH, That the said GRANTOR, for good consideration and the sum of Ten Dollars (\$10.00), paid by the GRANTEE, the receipt whereof is hereby acknowledged, does hereby remise, release and quitclaim unto the said GRANTEE forever, all the right, title, and claim which the said GRANTOR has in and to the following described mining claim, and improvements and appurtenances thereto in the County of: **Maricopa**, State of: **Arizona**, to wit:

MINING CLAIM: AMC 428331, TM 52; Located In Section 31 and Section 30, Township 6N, Range 5W

NO TRANSFER FEE NECESSARY
EXEMPT From ARS 11-1133 and 11-1137 by ARS 11-1134 A-6

IN WITNESS WHEREOF, The said GRANTOR has signed and sealed these presents the day and year first above written. Signed, sealed and delivered in the presence of:

Name: Roderick Prat Signature: *Roderick Prat*

STATE OF ARIZONA
COUNTY OF MARICOPA YAVAPAI

On 12/6/2016 before me,

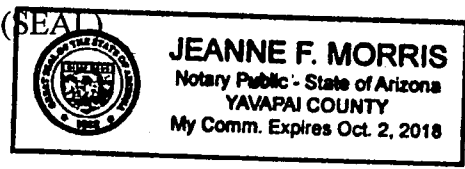
Appeared Roderick Prat -

Personally known to me (or proved to me on the basis of satisfactory evidence) to be the person whose name is subscribed to me within instrument and acknowledged to me that he executed the same in his authorized capacity, and that by his signature on the instrument the person acted, executed the instrument.

WITNESS my hand and official seal.

Jeanne F. Morris
Signature of Notary

Affiant Known Produced ID
Type of ID CANADIAN I.D.



My Commission Expires: 10/2/2018

RECEIVED
PLM AZ STATE OFFICE
2016 DEC - 7 A 9:26
PHOENIX, ARIZONA

QUIT CLAIM DEED

THIS QUITCLAIM DEED, Executed this Day of

By the following party, hereinafter to as GRANTOR,

BLM DATE STAMP:

Name : VPG, Inc. (Roderick Prat)
Whose Address is: 36610 N 355th Ave
Wickenburg, AZ 85390-2092

RECEIVED
BLM AZ STATE OFFICE
2016 DEC - 1 A 9: 26
PHOENIX, ARIZONA

To second party, hereinafter referred to as GRANTEE,

Name: VPH LLC (Todd Beal)
Whose Address is: 36610 N 355th Ave
Wickenburg, AZ 85390-2092

WITNESSETH, That the said GRANTOR, for good consideration and the sum of Ten Dollars (\$10.00), paid by the GRANTEE, the receipt whereof is hereby acknowledged, does hereby remise, release and quitclaim unto the said GRANTEE forever, all the right, title, and claim which the said GRANTOR has in and to the following described mining claim, and improvements and appurtenances thereto in the County of: Maricopa, State of: Arizona, to wit:

MINING CLAIM: AMC 428332, TM 53; Located In Section 30 and Section 31, Township 6N, Range 5W

NO TRANSFER FEE NECESSARY
EXEMPT From ARS 11-1133 and 11-1137 by ARS 11-1134 A-6

IN WITNESS WHEREOF, The said GRANTOR has signed and sealed these presents the day and year first above written. Signed, sealed and delivered in the presence of:

Name: Roderick Prat Signature: [Handwritten Signature]

STATE OF ARIZONA
COUNTY OF MARICOPA YAVAPAI

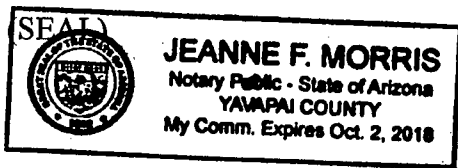
On December 5th 2016 before me,
Appeared Roderick Prat

Personally known to me (or proved to me on the basis of satisfactory evidence) to be the person whose name is subscribed to me within instrument and acknowledged to me that he executed the same in his authorized capacity, and that by his signature on the instrument the person acted, executed the instrument.

WITNESS my hand and official seal.

[Handwritten Signature]
Signature of Notary

Affiant Known Produced ID
Type of ID CANADA ID



My Commission Expires: 10/2/2018

**United States Department of the Interior
Bureau of Land Management
DIV OF LANDS, MINRLS & ENERGY
ONE N CENTRAL AVE
PHOENIX, AZ 85004 -4427
Phone: 602-417-9200**

Receipt

No: 3716836


Transaction #: 3821882	
Date of Transaction: 12/07/2016	
CUSTOMER:	
VULTURE PEAK GOLD INC 36610 N 355TH AVE WICKENBURG, AZ 85390-2092 US	

LINE #	QTY	DESCRIPTION	REMARKS	UNIT PRICE	TOTAL
1	1.00	LOCATABLE MINERALS / MINING CLAIMS- NOT NEW-UNADJUD, ONE AUTH NO. ONLY / MINING CLAIM MONEY RECEIVED CASES: AMC424817/\$490.00	TRF (49)	- n/a -	490.00
TOTAL:					\$490.00

PAYMENT INFORMATION			
1	AMOUNT:	490.00	POSTMARKED: N/A
	TYPE:	CHECK	RECEIVED: 12/07/2016
	CHECK NO:	1053	
	NAME:	VPH LLC BEAL, TODD 36610 N 355TH AVE WICKENBURG AZ 85390-2092 US	

REMARKS

This receipt was generated by the automated BLM Collections and Billing System and is a paper representation of a portion of the official electronic record contained therein.

ENTERED
DEC -8 2016
BY: 

NOTICE!!

These documents have been scanned!

Do not place un-scanned documents beneath this notice!

Do not remove this notice from this file!

GPO Jacket No. 560-102
Print Order 61540
Rise Business Services, LLC
Job=AZ15 6/24/2019



Box Number= AZ15126



Claim Begin-End: AMC428309-AMC428332

4 Annual Filings



AZ15126-9

AMC428281-AMC452898

Amc 424817
424885
424955
425055
425238
428309

UNITED STATES
DEPARTMENT OF THE INTERIOR
BUREAU OF LAND MANAGEMENT
**MAINTENANCE FEE PAYMENT FORM FOR
LODE CLAIMS, MILL SITES, AND TUNNEL SITES**

Remitter Name: VPH LLC ✓
Mailing Address: 36610 N 355th Ave
Wickenburg, AZ 85390-2092

Check here if this is a change of address.

FOR COUNTY RECORDER'S USE

Ac 782 (2019)
ENTERED AUG 31 2018
PB

No. of claims/sites 49
x \$155 per claim/site
Total due BLM \$7,595.00

Rec. 4250264

- The maintenance fee may be paid by cash, check, money order, Bureau of Land Management (BLM) Declining Deposit Account, or credit card (VISA, American Express, Discover, or MasterCard). Payments must be remitted to the BLM State Office where your claim or site is recorded and received on or before September 1. If the payment is mailed, the envelope must be postmarked by a bona fide delivery service on or before September 1 and received at the proper BLM State Office within 15 calendar days after the due date. Payments may also be made by telephone using a credit card. A complete listing of BLM State Offices with their addresses and phone numbers can be found at <http://blm.gov>.
- The maintenance fee for the following claim(s)/site(s) applies to the assessment year 2019.

CLAIM/SITE NAME	BLM SERIAL NO.
TM 1	424817
TM 2	424818
TM 3	424885
TM 4	424819
TM 5	424820
TM 6	424821
TM 7	424822
TM 8	424823
TM 9	424824

RECEIVED
 PHOENIX, ARIZONA
 2018 AUG 30 P 12: 21
 BLM AZ STATE OFFICE

(Continued on page 1A)

CLAIM/SITE NAME	BLM SERIAL NO.
TM 10	424825
TM 11	424826
TM 12	424955
TM 13	424956
TM 14	424957
TM 15	424958
TM 16	424959
TM 17	424960
TM 18	425055
TM 19	425056
TM 20	425057
TM 21	425058
TM 22	425238
TM 23	425239
TM 24	425240
TM 25	425241
TM 26	428309
TM 27	428310
TM 28	428311
TM 29	428312
TM 30	428313
TM 31	428314
TM 32	428315
TM 33	428316
TM 36	428317
TM 37	428318
TM 39	428319
TM 40	428320
TM 42	428321

RECEIVED
 BLM AZ STATE OFFICE
 2018 AUG 30 P 12: 21
 PHOENIX, ARIZONA

CLAIM/SITE NAME	BLM SERIAL NO.
TM 43	428322
TM 44	428323
TM 45	428324
TM 46	428325
TM 47	428326
TM 48	428327
TM 49	428328
TM 50	428329
TM 51	428330
TM 52	428331
TM 53	428332

RECEIVED
 PHOENIX STATE OFFICE
 2010 AUG 30 P 12: 21
 PHOENIX, ARIZONA

VPH LLC
36610N 355th Ave
Wickenburg, AZ 85390-2092

March 12, 2018

Re: 2019 Maintenance Fee Payment for Vulture Mine Claims

Attention: Wendy Chalker

Dear Wendy:

Attached is the 2019 Annual Claim Maintenance Form for Vulture Mine. This form is required to be delivered to BLM prior to August 31, 2018 along with \$7,595.00 for the claims to be valid beginning September 1, 2018.

In 2018 I verified that all Quit Claim Deeds transferring ownership of the TM Claims to VPH LLC are properly on record with Maricopa County. I currently verified that all claims are properly on record with BLM, and that the claim status is 'Active' and current. Thus, all claim holdings 'conform' to valid ownership.

My billable hours for performing this task is gratis no charge. Next year I will bill for \$300 for the 2020 Maintenance Fees preparation..

Sincerely,

Jamieson Van Eaton
34 Northridge Circle
Wickenburg, AZ 85390

Cell 928-231-2148
jamiesonvaneaton@gmail.com

RECEIVED
BIM AZ STATE OFFICE
2018 AUG 30 P 12: 22
PHOENIX, ARIZONA

NO. OF CLAIMS 49

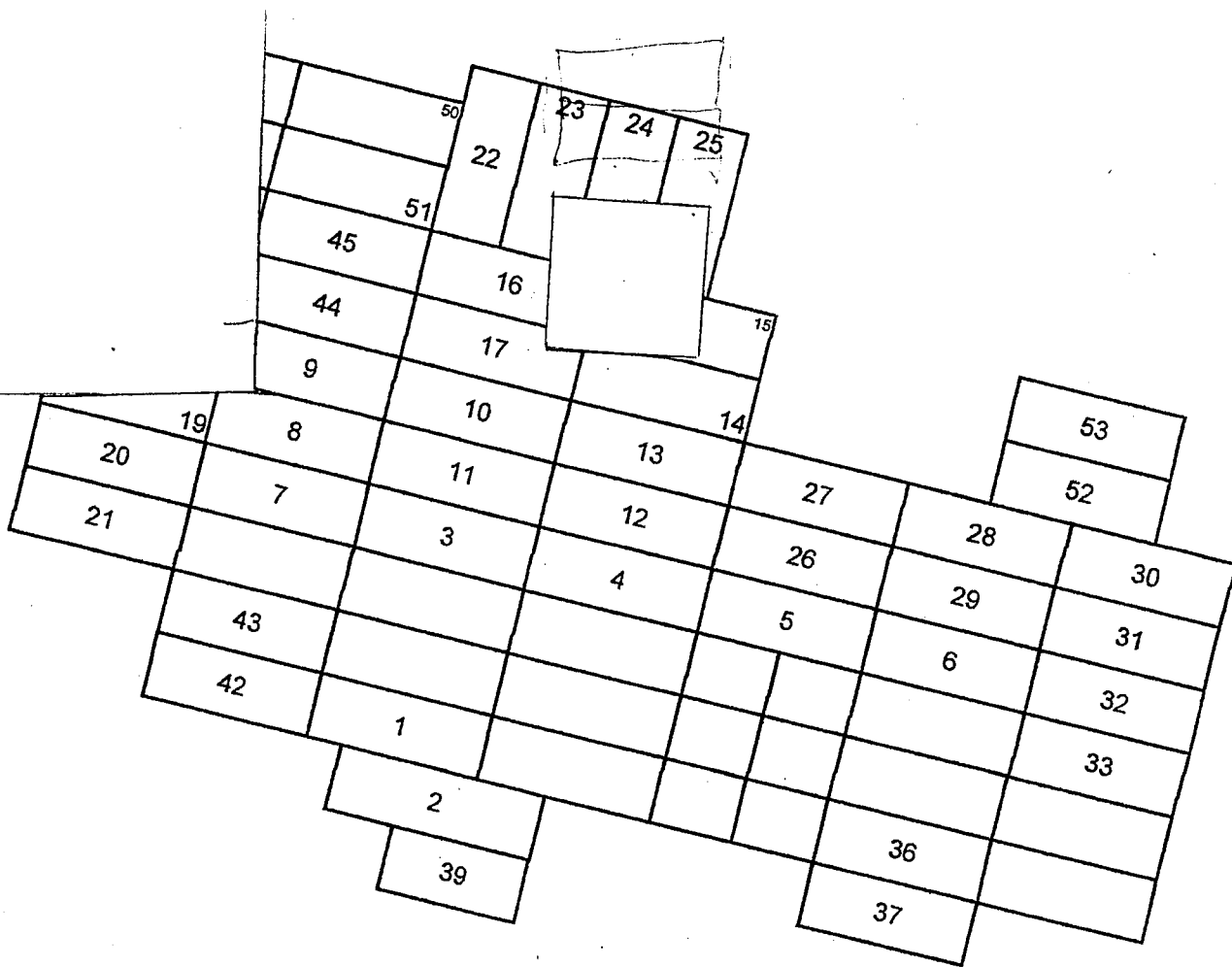
AMOUNT \$7595.

RECEIPT NO. 4250264

NIT. EC

** BIM-ASO**

Vulture Mine TM Claims Staked Over Existing Senior Claims)



<u>TM Claim</u>	<u>Percent Reduction</u>	<u>Vulture Mine Acres Intact If Amended (of 20.66 acres)</u>
8 ** (RR)	4 %	20
14 ** (LH)A	7 %	19
15 ** (LH)A	52 %	10
16 ** (LH)A	26 %	15
17 ** (LH)A	5 %	20
18 ** (RR)	100 %	0
19 ** (RR)	50 %	10
23 ** (LH)A	9 %	19
24 ** (LH)A	53 %	10
25 ** (LH)A	59 %	7
39 ** (HP5)A	26 %	15
46 ** (RR)	95 %	1
47 ** (RR)	100 %	0
48 * (Red Rock)A	5 %	20
48 ** (RR)	95 %	0
49 * (HP3)A	10 %	18
49 ** (RR)	87 %	0
50 * (HP3, Red Rock)A	86 %	3
51 * (Red Rock)A	45 %	11

Notes:

- Numbers Rounded Nearest Whole Number
- * Staked over a Senior Lode Claim
- ** Staked over a Senior Placer Claim
- A TM Claim Amended
- RR Road Runner Prospector Club
- LH Last Hope (Van Eaton-Wentz)
- HP5 (Van Eaton)
- HP3 (Scott)
- Red Rock (Van Eaton)

RECEIVED
 PHOENIX, ARIZONA
 2018 AUG 30 P 12: 22
 M AZ STATE OFFICE

TM Claims have been amended in favor of Senior Claimant. No TM lode-claims staked over senior RR placer-claims have been amended.

**United States Department of the Interior
Bureau of Land Management**
DIV OF LANDS, MINRLS & ENERGY
ONE N CENTRAL AVE
PHOENIX, AZ 85004 -4427
Phone: 602-417-9200

Receipt

No: 4250264

Transaction #: 4365765		AC 782 ENTERED AUG 31 2018 JB
Date of Transaction: 08/30/2018		
CUSTOMER:		
VPH LLC 36610 N 355TH AVE WICKENBURG, AZ 85390-2092 US		

LINE #	QTY	DESCRIPTION	REMARKS	UNIT PRICE	TOTAL
1	1.00	LOCATABLE MINERALS / MINING CLAIMS- NOT NEW-UNADJUD, ONE AUTH NO. ONLY / MINING CLAIM MONEY RECEIVED CASES: AMC424817/\$7595.00	2019 MAINT (49)	- n/a -	7595.00
TOTAL:					\$7,595.00

PAYMENT INFORMATION					
1	AMOUNT:	7595.00	POSTMARKED:	N/A	
	TYPE:	CHECK	RECEIVED:	08/30/2018	
	CHECK NO:	1358			
	NAME:	VPH LLC 36610 N 355TH AVE WICKENBURG AZ 85390-2092 US			

REMARKS

This receipt was generated by the automated BLM Collections and Billing System and is a paper representation of a portion of the official electronic record contained therein.

428309

424817
424955
425055
425238

MAINTENANCE FEE PAYMENT

Claimant Name: VPH LLC
Address: 36610 N 355TH Ave
City: Wickenburg State: AZ Zip: 85390-2092
Telephone: (928) 715-6213
E-mail address: Wendy.Chalker@vulture-group.com
Signature: [Signature]

RECEIVED
AZ STATE OFFICE
2011 AUG 24 P 2:34
PHOENIX, ARIZONA
BLM
Date
Stamp

Check here if this is a change of address.

LINE NO.	AMC NUMBER	CLAIM/SITE NAME	COUNTY RECORDER DATA (If available)	TWP	RNG	SEC
1	424817	TM1	20160904639	6W	6N	36
2	424818	TM2	20160904640	6W	6N	36
3	424885	TM3	20160904641	6W	6N	36
4	424819	TM4	20160904642	6W	6N	36
5	424820	TM5	20160904643	5W	6N	31
6	424821	TM6	20160904644	5W	6N	31
7	424822	TM7	20160904645	6W	6N	35
8	424823	TM8	20160904646	6W	6N	26 1/2 36
9	424824	TM9	20160904647	6W	6N	25 1/2 26
10	424825	TM10	20160904648	6W	6N	25 1/2 36

List additional claims on Form MCF114.

No. of Claims*: 49 x \$155 = 7595
Check No: CC Init. ML
Receipt No.: 3950547
For BLM Use Only

Bureau of Land Management
Arizona State Office
www.blm.gov/az/

* \$155 per lode mining claim, mill site, or tunnel site; and \$155 for each 20 acres or portion thereof for each placer mining claim.

Form: MCF112
Revised July 2014

This form is available from the **Arizona Geological Survey** and may be reproduced.

ENTERED
AUG 28 2011
BY: RAM

SUPPLEMENTAL ATTACHMENT

May be used with the following forms for listing additional mining claims:

Check One.

- Affidavit of Performance of Annual Work
- Maintenance Fee Payment
- Notice of Intent to Hold Mining Claims
- Notice of Non-Liability for Labor and Materials Furnished
- Quit claim Deed

BLM
Date
Stamp

RECEIVED
MINING STATE OFFICE
PHOENIX, ARIZONA
2011 AUG 24 P 2:34

LINE NO.	AMC NUMBER	CLAIM/SITE NAME	COUNTY RECORDER DATA (If available)	TWP	RNG	SEC
11	424826	TM 11	20160904649	6W	6N	36
12	424955	TM 12	20160904650	6W	6N	36
13	424956	TM 13	20160904651	6W	6N	36
14	424957	TM 14	20160904652	6W	6N	25 & 36
15	424958	TM 15	20160904653	6W	6N	25 36 JWC
16	424959	TM 16	20160904727	6W	6N	25
17	424960	TM 17	20160904728	6W	6N	25
18	425055	TM 18	20160904729	6W	6N	26
19	425056	TM 19	20160904730	6W	6N	26 & 35
20	425057	TM 20	20160904731	6W	6N	35
21	425058	TM 21	20160904732	6W	6N	35
22	425238	TM 22	20160904733	6W	6N	25
23	425239	TM 23	20160904734	6W	6N	25
24	425240	TM 24	20160904735	6W	6N	25
25	425241	TM 25	20160904736	6W	6N	25
26	428309	TM 26	20160904737	6W 5W	6N 6N	36 31
27	428310	TM 27	20160904738	6W 5W	6N 6N	36 31
28	428311	TM 28	20160904739	5W	6N	31
29	428312	TM 29	20160904740	5W	6N	31

Form MCF114
Revised July 2014

SUPPLEMENTAL ATTACHMENT

May be used with the following forms for listing additional mining claims:

Check One.

- Affidavit of Performance of Annual Work
- Maintenance Fee Payment
- Notice of Intent to Hold Mining Claims
- Notice of Non-Liability for Labor and Materials Furnished
- Quit claim Deed

RECEIVED
 31 M A Z STATE OFFICE
 2011 AUG 24 P 2:34
 PHOENIX, ARIZONA
 BLM
 Date
 Stamp

LINE NO.	AMC NUMBER	CLAIM/SITE NAME	COUNTY RECORDER DATA (If available)	TWP	RNG	SEC
30	428313	TM 30	20160904741	5W	6N	31
31	428314	TM 31	20160904937	5W	6N	31
32	428315	TM 32	20160904938	5W	6N	31
33	428316	TM 33	20160904939	5W	6N	31
34	428317	TM 36	20160904940	5W	6N	31
35	428318	TM 37	20160904941	5W	6N	31
36	428319	TM 39	20160904942	6W	6N	36
37	428320	TM 40	20160904943	6W	6N	35
38	428321	TM 42	20160904944	6W	6N	35 & 36
39	428322	TM 43	20160904945	6W	6N	35 & 36
40	428323	TM 44	20160904946	6W	6N	25 & 26
41	428324	TM 45	20160904947	6W	6N	25
42	428325	TM 46	20160904948	6W	6N	25 & 26
43	428326	TM 47	20160904949	6W	6N	26
44	428327	TM 48	20160904950	6W	6N	25 & 26
45	428328	TM 49	20160904951	6W	6N	25 & 26
46	428329	TM 50	20160904952	6W	6N	25
47	428330	TM 51	20160904953	6W	6N	25
48	428331	TM 52	20160904954	5W	6N	30 & 31

Form MCF114
 Revised July 2014

United States Department of the Interior
Bureau of Land Management
 DIV OF LANDS, MINRLS & ENERGY
 ONE N CENTRAL AVE
 PHOENIX, AZ 85004 -4427
 Phone: 602-417-9200

Receipt

No: 3956547

Transaction #: 4066305	
Date of Transaction: 08/24/2017	
CUSTOMER:	
	VPH LLC 36610 N 355TH AVE WICKENBURG, AZ 85390-2092 US

LINE #	QTY	DESCRIPTION	REMARKS	UNIT PRICE	TOTAL
1	1.00	LOCATABLE MINERALS / MINING CLAIMS- NOT NEW-UNADJUD, ONE AUTH NO. ONLY / MINING CLAIM MONEY RECEIVED CASES: AMC424817/\$7595.00	MAINT 2018/49	- n/a -	7595.00
TOTAL:					\$7,595.00

PAYMENT INFORMATION			
1	AMOUNT:	7595.00	POSTMARKED: N/A
	TYPE:	CHECK	RECEIVED: 08/24/2017
	CHECK NO:	1202	
	NAME:	VPH LLC 36610 N 355TH AVE WICKENBURG AZ 85390-2092 US	

REMARKS

This receipt was generated by the automated BLM Collections and Billing System and is a paper representation of a portion of the official electronic record contained therein.

424817
 424885
 424955
 425055
 425238
 428309

MAINTENANCE FEE PAYMENT

Claimant Name: VULTURE PEAK GOLD INC.
 Address: 316010 N. 355TH AVE
 City: WICKENBURG State: AZ Zip: 85390
 Telephone: 289-259-8765
 E-mail address: ROD.PRAT@VULTUREPEAKGOLD.COM
 Signature: [Signature]

RECEIVED
 BLM AZ STATE OFFICE
 PHOENIX, ARIZONA
 2016 AUG 22 A 11: 37
 BLM
 Date
 Stamp

Check here if this is a change of address.

LINE NO.	AMC NUMBER	CLAIM/SITE NAME	COUNTY RECORDER DATA (If available)	TWP	RNG	SEC
1	424817	TM 1	2013-0937947	6N	6W	36
2	424818	TM 2	2013-0937948	6N	6W	36
3	424885	TM 3	2013-0937949	6N	6W	36
4	424819	TM 4	2013-0937950	6N	6W	36
5	424820	TM 5	2013-0937951	6N	6W	36
6	424821	TM 6	2013-0937952	6N	6W	31
7	424922	TM 7	2013-0937953	6N	6W	36
8	424823	TM 8	2013-0937954	6N	6W	36
9	424824	TM 9	2013-0937955	6N	6W	25
10	424825	TM 10	2013-0937956	6N	6W	36

List additional claims on Form MCF114.

(PAGE 1 OF 4)

**Bureau of Land Management
 Arizona State Office**

No. of Claims*: 49 x \$155 = 7,595
 Check No.: #022585 Init. [Signature]
 Receipt No.: 31036010
For BLM Use Only

* \$155 per lode mining claim, mill site, or tunnel site; and \$155 for each 20 acres or portion thereof for each placer mining claim.

**Form: MCF112
 Revised July 2014**

SUPPLEMENTAL ATTACHMENT

May be used with the following forms for listing additional mining claims:

Check One.

- Affidavit of Performance of Annual Work
- Maintenance Fee Payment
- Notice of Intent to Hold Mining Claims
- Notice of Non-Liability for Labor and Materials Furnished
- Quit claim Deed

BLM Date Stamp	RECEIVED BLM AZ STATE OFFICE PHOENIX, ARIZONA 2016 AUG 22 A 11:37
----------------------	----------------------------------------------------------------------------

LINE NO.	AMC NUMBER	CLAIM/SITE NAME	COUNTY RECORDER DATA (If available)	TWP	RNG	SEC
11	424826	TM 11	2013-0937957	6N	6W	36
12	424955	TM 12	2013-0937958	6N	6W	36
13	424956	TM 13	2013-0937959	6N	6W	36
14	424957	TM 14	2014-0365661	6N	6W	25
15	424958	TM 15	2014-0365662	6N	6W	26
424959	424959	TM 16	2014-0365663	6N	6W	25
17	424960	TM 17	2014-0365664	6N	6W	25
18	425055	TM 18	2013-0937964	6N	6W	26
19	425056	TM 19	2013-0937965	6N	6W	35
20	425057	TM 20	2013-0937966	6N	6W	35
21	425058	TM 21	2013-0937967	6N	6W	35
425238	425238	TM 22	2013-0937968	6N	6W	25
23	425239	TM 23	2014-0365665	6N	6W	25
24	425240	TM 24	2014-0365666	6N	6W	25
25	425241	TM 25	2014-0365667	6N	6W	25
26	428309	TM 26	2014-0442627	6N	6W	36
27	428310	TM 27	2014-0442628	6N	6W	36
28	428311	TM 28	2014-0442629	6N	5W	31
29	428312	TM 29	2014-0442630	6N	5W	31

(PAGE 2 OF 4)

Form MCF114
Revised July 2014

SUPPLEMENTAL ATTACHMENT

May be used with the following forms for listing additional mining claims:

Check One.

- Affidavit of Performance of Annual Work
- Maintenance Fee Payment
- Notice of Intent to Hold Mining Claims
- Notice of Non-Liability for Labor and Materials Furnished
- Quit claim Deed

BLM Date Stamp	RECEIVED BLM AZ STATE OFFICE PHOENIX, ARIZONA 2016 AUG 22 A 11: 37
----------------------	-----------------------------------------------------------------------------

LINE NO.	AMC NUMBER	CLAIM/SITE NAME	COUNTY RECORDER DATA (If available)	TWP	RNG	SEC
30	428 313	TM 30	2014-0442631	6N	5W	31
31	428 314	TM 31	2014-0442632	6N	5W	31
32	428 315	TM 32	2014-0442633	6N	5W	31
33	428 316	TM 33	2014-0442634	6N	5W	31
34	428 317	TM 36	2014-0442635	6N	5W	31
35	428 318	TM 37	2014-0442636	6N	5W	31
36	428 319	TM 39	2015-0308864	6N	6W	36
37	428 320	TM 40	2014-0442638	6N	6W	36
38	428 321	TM 42	2014-0442639	6N	6W	36
39	428 322	TM 43	2014-0442640	6N	6W	36
40	428 323	TM 44	2014-0442641	6N	6W	25
41	428 324	TM 45	2014-0442642	6N	6W	25
42	428 325	TM 46	2014-0442643	6N	6W	26
43	428 326	TM 47	2014-0442644	6N	6W	26
44	428 327	TM 48	2015-0308865	6N	6W	25
45	428 328	TM 49	2015-0308866	6N	6W	25
46	428 329	TM 50	2015-0308867	6N	6W	25
47	428 330	TM 51	2015-0308868	6N	6W	25
48	428 331	TM 52	2014-0442649	6N	5W	30

(PAGE 3 of 4)

Form MCF114
Revised July 2014

United States Department of the Interior
Bureau of Land Management
 DIV OF LANDS, MINRLS & ENERGY
 ONE N CENTRAL AVE
 PHOENIX, AZ 85004 -4427
 Phone: 602-417-9200

Receipt

No: 3636810

Transaction #: 3740677	
Date of Transaction: 08/22/2016	
CUSTOMER:	
VULTURE PEAK GOLD INC 36610 N 355TH AVE WICKENBURG, AZ 85390-2092 US	

LINE #	QTY	DESCRIPTION	REMARKS	UNIT PRICE	TOTAL
1	1.00	LOCATABLE MINERALS / MINING CLAIMS- NOT NEW-UNADJUD, ONE AUTH NO. ONLY / MINING CLAIM MONEY RECEIVED CASES: AMC424817/\$7595.00	MAINT 2017/49	- n/a -	7595.00
TOTAL:					\$7,595.00

PAYMENT INFORMATION			
1	AMOUNT:	7595.00	POSTMARKED: N/A
	TYPE:	CHECK	RECEIVED: 08/22/2016
	CHECK NO:	822585	
	NAME:	ARIZONA ESCROW AND FINANCIAL CORP 3333 E CAMELBACK RD STE 110 PHOENIX AZ 85018 US	

REMARKS

This receipt was generated by the automated BLM Collections and Billing System and is a paper representation of a portion of the official electronic record contained therein.

ENTERED
 AUG 24 2016
 BY: *[Signature]*

424817
 424885
 425055
 424955
 425238
 428309

MAINTENANCE FEE PAYMENT

Claimant Name: Vulture Peak Gold Inc.
 Address: 36610 N. 355th Avenue
 City: Wickenburg State: AZ Zip: 85390
 Telephone: 289-259-8765
 E-mail address: Rod.pratt@vulturepeakgold.com
 Signature: [Signature]

BLM
 Date
 Stamp

RECEIVED
 PHOENIX, ARIZONA
 2015 AUG 31 P 2:10

Check here if this is a change of address.

LINE NO.	AMC NUMBER	CLAIM/SITE NAME	COUNTY RECORDER DATA (If available)	TWP	RNG	SEC
1	424817	TM1	2013-0937947	6N	6W	36
2	424818	TM2	2013-0937948	6N	6W	36
3	424885	TM3	2013-0937949	6N	6W	36
4	424819	TM4	2013-0937950	6N	6W	36
5	424820	TM5	2013-0937951	6N	6W	36
6	424821	TM6	2013-0937952	6N	5W	31
7	424822	TM7	2013-0937953	6N	6W	36
8	424823	TM8	2013-0937954	6N	6W	36
9	424824	TM9	2013-0937955	6N	6W	25
10	424825	TM10	2013-0937956	6N	6W	36

List additional claims on Form MCF114.

(page 1 of 4)

Bureau of Land Management
 Arizona State Office
www.blm.gov/az/

No. of Claims*: 49 x \$155 = 7595
 Check No: 1143 Init. _____
 Receipt No.: 3382048
 For BLM Use Only

* \$155 per lode mining claim, mill site, or tunnel site; and \$155 for each 20 acres or portion thereof for each placer mining claim.

Form: MCF112
 Revised July 2014

This form is available from the Arizona Geological Survey and may be reproduced.

[Signature]

SUPPLEMENTAL ATTACHMENT

May be used with the following forms for listing additional mining claims:

Check One.

- Affidavit of Performance of Annual Work
- Maintenance Fee Payment
- Notice of Intent to Hold Mining Claims
- Notice of Non-Liability for Labor and Materials Furnished
- Quit claim Deed

BLM
Date
Stamp

2015 AUG 31 P 2:49
PHOENIX, ARIZONA

RECEIVED
T.M. AZ STATE OFFICE

LINE NO.	AMC NUMBER	CLAIM/SITE NAME	COUNTY RECORDER DATA (If available)	TWP	RNG	SEC
11	424826	Tm 11	2013-0937957	6N	6W	36
12	424955	Tm 12	2013-0937958	6N	6W	36
13	424956	Tm 13	2013-0937959	6N	6W	36
14	424957	Tm 14	2014-0365661	6N	6W	25
15	424958	Tm 15	2014-0365662	6N	6W	26
16	424959	Tm 16	2014-0365663	6N	6W	25
17	424960	Tm 17	2014-0365664	6N	6W	25
18	425055	Tm 18	2013-0937964	6N	6W	26
19	425056	Tm 19	2013-0937965	6N	6W	35
20	425057	Tm 20	2013-0937966	6N	6W	35
21	425058	Tm 21	2013-0937967	6N	6W	35
22	425238	Tm 22	2013-0937968	6N	6W	25
23	425239	Tm 23	2014-0365665	6N	6W	25
24	425240	Tm 24	2014-0365666	6N	6W	25
25	425241	Tm 25	2014-0365667	6N	6W	25
26	428309	Tm 26	2014-0442627	6N	6W	36
27	428310	Tm 27	2014-0442628	6N	6W	36
28	428311	Tm 28	2014-0442629	6N	5W	31
29	428312	Tm 29	2014-0442630	6N	5W	31

(page 2 of 4)

Form MCF114
Revised July 2014

SUPPLEMENTAL ATTACHMENT

May be used with the following forms for listing additional mining claims:

Check One.

- Affidavit of Performance of Annual Work
- Maintenance Fee Payment
- Notice of Intent to Hold Mining Claims
- Notice of Non-Liability for Labor and Materials Furnished
- Quit claim Deed

BLM
Date
Stamp

PHOENIX, ARIZONA

2015 AUG 31 P 2 49

RECEIVED
CLM AZ STATE OFFICE

LINE NO.	AMC NUMBER	CLAIM/SITE NAME	COUNTY RECORDER DATA (If available)	TWP	RNG	SEC
30	428313	Tm 30	2014-0442631	6N	5W	31
31	428314	Tm 31	2014-0442632	6N	5W	31
32	428315	Tm 32	2014-0442633	6N	5W	31
33	428316	Tm 33	2014-0442634	6N	5W	31
34	428317	Tm 36	2014-0442635	6N	5W	31
35	428318	Tm 37	2014-0442636	6N	5W	31
36	428319	Tm 39	2015-0308864	6N	6W	36
37	428320	Tm 40	2014-0442638	6N	6W	36
38	428321	Tm 42	2014-0442639	6N	6W	36
39	428322	Tm 43	2014-0442640	6N	6W	36
40	428323	Tm 44	2014-0442641	6N	6W	25
41	428324	Tm 45	2014-0442642	6N	6W	25
42	428325	Tm 46	2014-0442643	6N	6W	26
43	428326	Tm 47	2014-0442644	6N	6W	26
44	428327	Tm 48	2015-0308865	6N	6W	25
45	428328	Tm 49	2015-0308866	6N	6W	25
46	428329	Tm 50	2015-0308867	6N	6W	25
47	428330	Tm 51	2015-0308868	6N	6W	25
48	428331	Tm 52	2014-0442649	6N	5W	30

(page 3 of 4)

Form MCF114
Revised July 2014

This form is available from the Arizona Geological Survey and may be reproduced.

United States Department of the Interior
 Bureau of Land Management
 LANDS/RECREATION & PLANNING
 ONE N CENTRAL AVE
 PHOENIX, AZ 85004 -2203
 Phone: 602-417-9200

Receipt

No:

3382048

Transaction #: 3480355	
Date of Transaction: 08/31/2015	
CUSTOMER:	
VULTURE PEAK GOLD INC 3370 N HAYDEN RD STE 123-515 SCOTTSDALE, AZ 85251-6632 US	

LINE #	QTY	DESCRIPTION	REMARKS	UNIT PRICE	TOTAL
1	1.00	LOCATABLE MINERALS / MINING CLAIMS-NOT NEW-UNADJUD, ONE AUTH NO. ONLY / MINING CLAIM MONEY RECEIVED CASES: AMC424817/\$7595.00	2016 MAINT/49	- n/a -	7595.00
TOTAL:					\$7,595.00

PAYMENT INFORMATION					
1	AMOUNT:	7595.00	POSTMARKED:	N/A	
	TYPE:	CHECK	RECEIVED:	08/31/2015	
	CHECK NO:	1143			
	NAME:	VULTURE PEAK GOLD INC 36610 N 355TH AVENUE WICKENBURG AZ 85390-2092 US			

REMARKS

This receipt was generated by the automated BLM Collections and Billing System and is a paper representation of a portion of the official electronic record contained therein.

A handwritten signature, possibly 'Rm', is written over a faint rectangular stamp or box in the lower right quadrant of the page.

424817
 424885
 424955
 425055
 425238
 428309

MAINTENANCE FEE PAYMENT

Claimant Name: Vulture Peak Gold Inc.
 Address: 3370 N. Hayden Rd. - Ste 123-515
 City: Scottsdale State: AZ Zip: 85251-6632 US
 Telephone: 928 671 0663
 E-mail address: hazcamrs@yahoo.com
 Signature: [Signature] (agent)

RECEIVED
 M AZ STATE OFFICE
 2014 AUG 22 A 10: 18
 PHOENIX, ARIZONA
 BLM
 Date
 Stamp

Check here if this is a change of address.

LINE NO.	AMC NUMBER	CLAIM/SITE NAME	COUNTY RECORDER DATA (If available)	TWP	RNG	SEC
1	424817	TM1	2013-0937947	6N	6W	36
2	424818	TM2	2013-0937948	6N	6W	36
3	424885	TM3	2013-0937949	6N	6W	36
4	424819	TM4	2013-0937950	6N	6W	36
5	424820	TM5	2013-0937951	6N	6W	36
6	424821	TM6	2013-0937952	6N	5W	31
7	424822	TM7	2013-0937953	6N	6W	36
8	424823	TM8	2013-0937954	6N	6W	36
9	424824	TM9	2013-0937955	6N	6W	25
10	424825	TM10	2013-0937956	6N	6W	36

List additional claims on Form MCF114.

No. of Claims: 49 ¹⁵⁵ x \$140 = 7595.
 Check No: CC Init. SC
 Receipt No.: 3108958
 For BLM Use Only

Bureau of Land Management
 Arizona State Office
 www.blm.gov/az/

10/SC

Form: MCF112
 Revised July 2009

This form is available from the Arizona Department of Mines and Mineral Resources and may be reproduced.

ENTERED
 AUG 25 2014
 BY: RZ

SUPPLEMENTAL ATTACHMENT

May be used with the following forms for listing additional mining claims:

- Check One.
- Affidavit of Performance of Annual Work
 - Maintenance Fee Payment
 - Notice of Intent to Hold Mining Claims
 - Notice of Non-Liability for Labor and Materials Furnished

BLM
Date
Stamp

PHOENIX, ARIZONA
2014 AUG 22 A 10 19

RECEIVED
BLM AZ STATE OFFICE

LINE NO.	AMC NUMBER	CLAIM/SITE NAME	COUNTY RECORDER DATA (If available)	TWP	RNG	SEC
11	424826	TM11	2013-0937957	6N	6W	36
12	424955	TM12	2013-0937958	6N	6W	36
13	424956	TM13	2013-0937959	6N	6W	36
14	424957	TM14	2013-0937960	6N	6W	25
15	424958	TM15	2013-0937961	6N	6W	25
16	424959	TM16	2013-0937962	6N	6W	25
17	424960	TM17	2013-0937963	6N	6W	25
18	425055	TM18	2013-0937964	6N	6W	26
19	425056	TM19	2013-0937965	6N	6W	35
20	425057	TM20	2013-0937966	6N	6W	35
21	425058	TM21	2013-0937967	6N	6W	35
22	425238	TM22	2013-0937968	6N	6W	25
23	425239	TM23	2013-0937969	6N	6W	25
24	425240	TM24	2013-0937970	6N	6W	25
25	425241	TM25	2013-0937971	6N	6W	25
26	428309	TM26	2014-0442627	6N	6W	36
27	428310	TM27	2014-0442628	6N	6W	36
28	428311	TM28	2014-0442629	6N	5W	31
29	428312	TM29	2014-0442630	6N	5W	31

17/48

Form MCF114
Revised June 2005

SUPPLEMENTAL ATTACHMENT

May be used with the following forms for listing additional mining claims:

Check One.

- Affidavit of Performance of Annual Work
- Maintenance Fee Payment
- Notice of Intent to Hold Mining Claims
- Notice of Non-Liability for Labor and Materials Furnished

BLM
Date
Stamp

2014 AUG 22 A 10:18

PHOENIX, ARIZONA

RECEIVED
M AZ STATE OFFICE

LINE NO.	AMC NUMBER	CLAIM/SITE NAME	COUNTY RECORDER DATA (If available)	TWP	RNG	SEC
30	428313	TM30	2014-0442631	6N	5W	31
31	428314	TM31	2014-0442632	6N	5W	31
32	428315	TM32	2014-0442633	6N	5W	31
33	428316	TM33	2014-0442634	6N	5W	31
34	428317	TM36	2014-0442635	6N	5W	31
35	428318	TM37	2014-0442636	6N	5W	31
36	428319	TM39	2014-0442637	6N	6W	36
37	428320	TM40	2014-0442638	6N	6W	36
38	428321	TM42	2014-0442639	6N	6W	36
39	428322	TM43	2014-0442640	6N	6W	36
40	428323	TM44	2014-0442641	6N	6W	25
41	428324	TM45	2014-0442642	6N	6W	25
42	428325	TM46	2014-0442643	6N	6W	26
43	428326	TM47	2014-0442644	6N	6W	26
44	428327	TM48	2014-0442645	6N	6W	26
45	428328	TM49	2014-0442646	6N	6W	26
46	428329	TM50	2014-0442647	6N	6W	25
47	428330	TMS1	2014-0442648	6N	6W	25
48	428331	TM52	2014-0442649	6N	5W	30

19/50

Form MCF114
Revised June 2005

This form is available from the Arizona Department of Mines & Mineral Resources and may be reproduced.

United States Department of the Interior
Bureau of Land Management
 LANDS/RECREATION & PLANNING
 ONE N CENTRAL AVE
 PHOENIX, AZ 85004 -2203
 Phone: 602-417-9200

Receipt

No: 3108958

Transaction #: 3200642	
Date of Transaction: 08/22/2014	
CUSTOMER:	
VULTURE PEAK GOLD INC 3370 N HAYDEN RD STE 123-515 SCOTTSDALE, AZ 85251-6632 US	

LINE #	QTY	DESCRIPTION	REMARKS	UNIT PRICE	TOTAL
1	1.00	LOCATABLE MINERALS / MINING CLAIMS- NOT NEW-UNADJUD, ONE AUTH NO. ONLY / MINING CLAIM MONEY RECEIVED CASES: AMC424817/\$7595.00	MAINT (49) 2015	- n/a -	7595.00
TOTAL:					\$7,595.00

PAYMENT INFORMATION			
NOTE: Items will appear on credit card statement as "Bureau of Land Mgmt CO".			
1	AMOUNT:	7595.00	POSTMARKED: N/A
	TYPE:	CREDIT CARD	RECEIVED: 08/22/2014
	NAME:	VULTURE PEAK GOLD INC 3370 N HAYDEN RD STE 123-515 SCOTTSDALE AZ 85251-6632 US	
	CARD NO:	XXXXXXXXXXXX5982	AUTH CODE: 212271
	NAME ON CARD:	MICHAEL R SMITH	
	EXPIRES:	12/2016	
	SIGNATURE:		

REMARKS

This receipt was generated by the automated BLM Collections and Billing System and is a paper representation of a portion of the official electronic record contained therein.

NOTICE!!

These documents have been scanned!

Do not place un-scanned documents beneath this notice!

Do not remove this notice from this file!

GPO Jacket No. 560-102
Print Order 61540
Rise Business Services, LLC
Job=AZ15 6/24/2019



Box Number= AZ15126



Claim Begin-End: AMC428309-AMC428332

5 Miscellaneous



AZ15126-9

AMC428281-AMC452898

**NO
DOCUMENTS
FOUND**

NO DOCUMENTS FOUND
NO DOCUMENTS FOUND

NOTICE!!

These documents have been scanned!

Do not place un-scanned documents beneath this notice!

Do not remove this notice from this file!

GPO Jacket No. 560-102
Print Order 61540
Rise Business Services, LLC
Job=AZ15 6/24/2019



Box Number= AZ15126



Claim Begin-End: AMC428309-AMC428332

6 Location Notices-Amendments and Supporting Documents



AZ15126-9

AMC428281-AMC452898

MINING CLAIM STATUS REPORT

Data Entered: 06/18/14 RAM

MTP Checked By: 06/18/14 RAM
GEO Checked By: 06/18/14 RAM

LEAD SERIAL NUMBER: AMC 428309 thru AMC 428332

NUMBER OF CLAIMS & TYPE:

24 LODGE
PLACER
ASSOCIATION PLACER
MILL SITE
TUNNEL SITE

CHARGES:

Location Fee @ \$34 = \$ 816
Processing Fee @ \$20 = \$ 480
Maintenance Fee @ \$140 = \$ 3,360
Add'l Maint Fee for Assoc Placer = \$
SUBTOTAL \$
Other Fees \$
Other Fees \$
TOTAL \$ 4,656

TOTAL ACREAGE: _____ Per Claim
(Placer Only)

NUMBER OF LOCATORS: _____

DOCUMENTS RECEIVED VIA: Over-the-Counter [] Mail [] TIMELY FILED: Yes [] No []

LEGAL DESCRIPTION: T 6N R 5W SEC 30, 31
T 6N R 6W SEC 36, 25, 35, 26
T _____ R _____ SEC _____
T _____ R _____ SEC _____
T _____ R _____ SEC _____

BLM [] FOREST SERVICE [] SUBJ TO PL 359: Yes [] No []
WILDERNESS AREA []

SPLIT ESTATE: N/A [] SX [] PX [] OTHER []
SRHA [] Was proper Notice filed if located on SHRA Land? Yes [] No []

RECONVEYED MINERALS ON BLM LAND REQUIRE OPENING ORDER FROM 1944 TO 1993:
Open to Entry On _____ N/A []

COMMENTS/STATUS: VOID [] PARTIALLY VOID [] PVT MINERALS [] WITHDRAWN LANDS []
OTHER [] AMC 428313, -314, -315, -316 amend LLD to match map
AMC 428331-LLD has SE 1/4 Sec 30 but map doesn't show

[] Claimant acknowledges that portions of the following claim(s) site(s) may be void or voidable.

Printed Name of Claimant _____ Signature of Claimant _____

*****FINAL ADJUDICATION*****

DATE 3-31-15 INITIALS RE

AMC 428309

194
27

388
12

776
388

21656

POE8SNOHA

When recorded return to:
Vulture Peak Gold Inc.
3370 N. Hayden Rd., Ste. 123-515
Scottsdale, AZ 85251

LOCATION NOTICE FOR LODE MINING CLAIM

NOTICE IS HEREBY GIVEN that the TM 26
_____ lode mining claim has been located
by Vulture Peak Gold Inc. whose current mailing
address is 3370 N. Hayden Rd., Ste. 123-515
Scottsdale, AZ 85251

RECEIVED
BLM AZ STATE OFFICE
2014 JUN - 9 P 2: 38
PHOENIX, ARIZONA
BLM
Date
Stamp

The general course of this claim is N79°W and it is situated in Maricopa
County, Arizona. This claim is 1500 feet in length and 600 feet in width. This claim runs
from the location monument on which this location notice is posted approximately 10 feet in a
S79°E direction to the E end line and 1490 feet in a N79°W direction to the
W end line. This claim is marked by six monuments, one at each corner and one at the center of each
end line of the claim.

The location monument on which this notice is posted is situated within Section 31, Township 6
N, Range 5 W, Gila Salt River Base and Meridian, Arizona and this claim encompasses portions
of the following quarter section (s), section (s), Township (s) and Range (s) NE 1/4 of section
36, T6N, R6W & NW 1/4 of section 31, T6N, R5W
Gila Salt River Base and Meridian, Arizona.

The locality of this claim with reference to some natural object or permanent monument and additional information
(if any) concerning its locality are as follows: 1/2 mile E of Vulture Mine

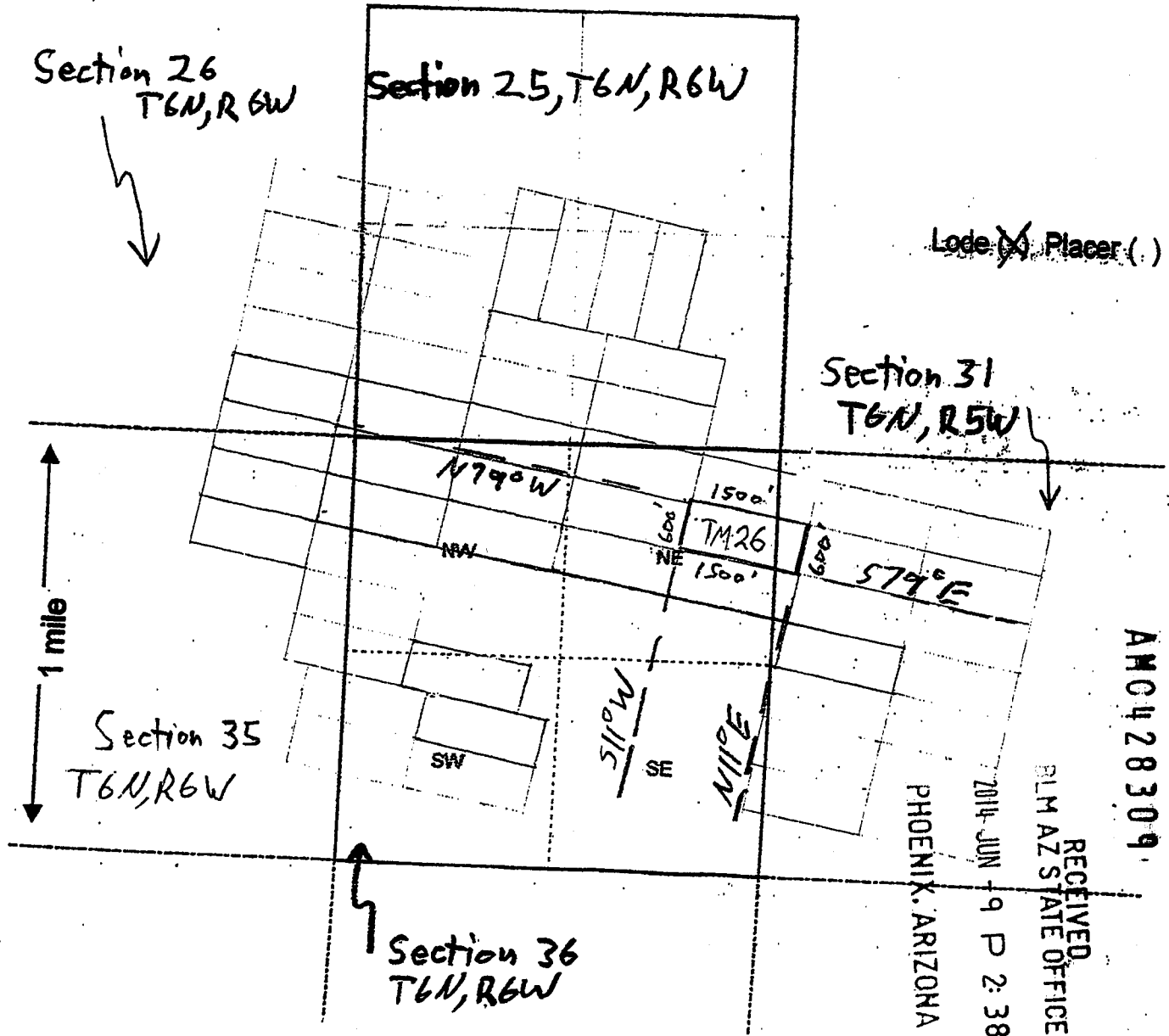
DATED AND POSTED on the ground this 29th day of May, 2014

LOCATOR (s) Vulture Peak Gold Inc., Michael R. Smith (Agent)



Form MCF100
Revised July 2005

AMC 428309



Scale: 1" = 2000 feet

- The above map depicts the TM 26 mining claim, which is located in Section (s) 31, Township 6 N, Range 6 W, Gila and Salt River Base and Meridian, Maricopa County, Arizona.
- The type of corner and location monuments used are as follows: 5' long 2"x2" wood post
- The bearings and distances in degrees and feet between claim corners are as depicted on the map.

Form MCF100a
Revised July 2005

This form is available from the Arizona Department of Mines & Mineral Resources and may be reproduced.

When recorded return to:
Vulture Peak Gold Inc.
3370 N. Hayden Rd., Ste. 123-515
Scottsdale, AZ 85251

LOCATION NOTICE FOR LODE MINING CLAIM

NOTICE IS HEREBY GIVEN that the TM 27
_____ lode mining claim has been located
by Vulture Peak Gold Inc. whose current mailing
address is 3370 N. Hayden Rd., Ste. 123-515
Scottsdale, AZ 85251


RECEIVED
BLM AZ STATE OFFICE
JUN - 9 P 2:38
PHOENIX, ARIZONA
BLM
Date
Stamp

The general course of this claim is N79°W and it is situated in Maricopa
County, Arizona. This claim is 1500 feet in length and 600 feet in width. This claim runs
from the location monument on which this location notice is posted approximately 10 feet in a
S79°E direction to the E end line and 1490 feet in a N79°W direction to the
W end line. This claim is marked by six monuments, one at each corner and one at the center of each
end line of the claim.

The location monument on which this notice is posted is situated within Section 31, Township 6
N, Range 5 W, Gila Salt River Base and Meridian, Arizona and this claim encompasses portions
of the following quarter section (s), section (s), Township (s) and Range (s) NE 1/4 of section
36, T6N, R6W & NW 1/4 of section 31, T6N, R5W
Gila Salt River Base and Meridian, Arizona.

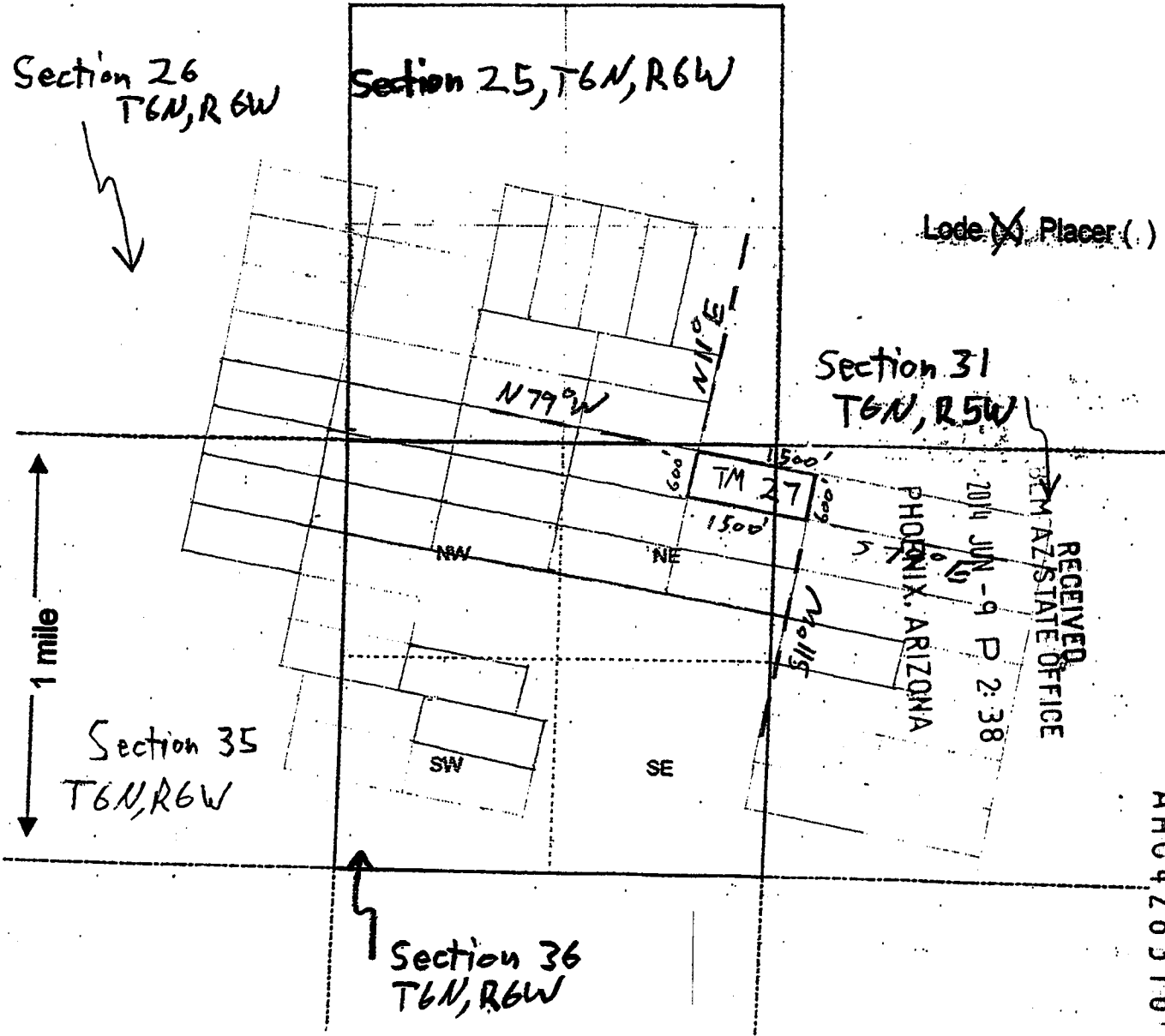
The locality of this claim with reference to some natural object or permanent monument and additional information
(if any) concerning its locality are as follows: 1/2 mile NE of Vulture Mine

DATED AND POSTED on the ground this 29th day of May, 2014
LOCATOR (s) Vulture Peak Gold Inc., Michael R. Smith (Agent)



Form MCF100
Revised July 2005

AMC4283101



- Scale: 1" = 2000 feet
- The above map depicts the TM 27 mining claim, which is located in Section (s) 31 25, Township 6 N, Range 6 W, Gila and Salt River Base and Meridian, Maricopa County, Arizona.
 - The type of corner and location monuments used are as follows: 5' long 2"x2" wood post
 - The bearings and distances in degrees and feet between claim corners are as depicted on the map.

Form MCF100a
Revised July 2005

When recorded return to:
Vulture Peak Gold Inc.
3370 N. Hayden Rd., Ste. 123-515
Scottsdale, AZ 85251

LOCATION NOTICE FOR LODE MINING CLAIM

NOTICE IS HEREBY GIVEN that the TM 28
_____ lode mining claim has been located
by Vulture Peak Gold Inc. whose current mailing
address is 3370 N. Hayden Rd., Ste. 123-515
Scottsdale, AZ 85251

RECEIVED BLM AZ STATE OFFICE 2014 JUN - 9 P 2:38 PHOENIX, ARIZONA	BLM Date Stamp
----------------------------------------------------------------------------	----------------------

The general course of this claim is N79°W and it is situated in Maricopa
County, Arizona. This claim is 1500 feet in length and 600 feet in width. This claim runs
from the location monument on which this location notice is posted approximately 10 feet in a
579°E direction to the E end line and 1490 feet in a N79°W direction to the
W end line. This claim is marked by six monuments, one at each corner and one at the center of each
end line of the claim.

The location monument on which this notice is posted is situated within Section 31, Township 6
N, Range 5 W, Gila Salt River Base and Meridian, Arizona and this claim encompasses portions
of the following quarter section ~~(A)~~, section ~~(A)~~, Township ~~(A)~~ and Range ~~(A)~~ NW 1/4
of section 31, T6N, R5W
Gila Salt River Base and Meridian, Arizona.

The locality of this claim with reference to some natural object or permanent monument and additional information
(if any) concerning its locality are as follows: 1/2 mile NE of Vulture Mine

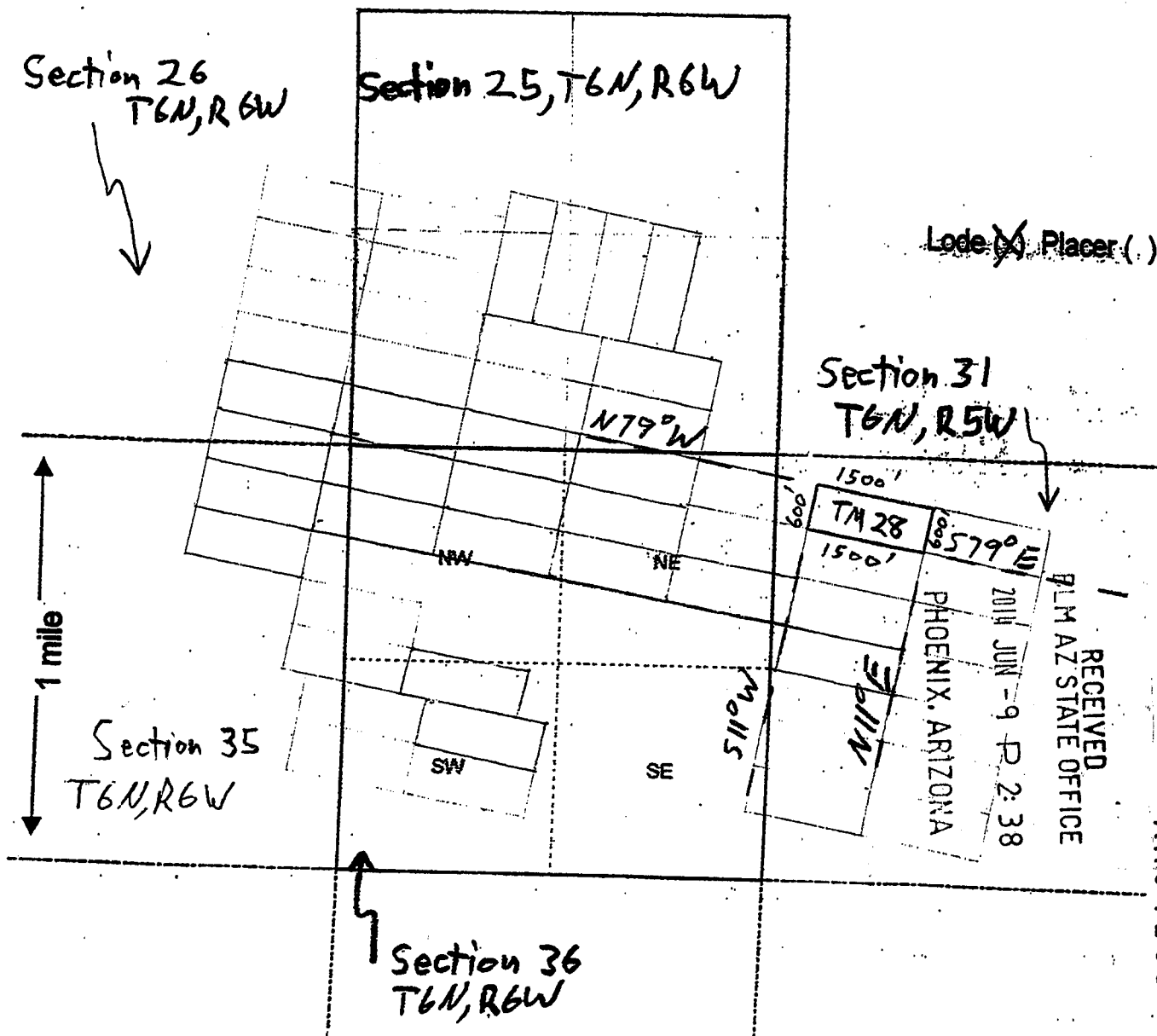
DATED AND POSTED on the ground this 29th day of May, 2014

LOCATOR (s) Vulture Peak Gold Inc., Michael R. Smith (Agent)



Form MCF100
Revised July 2005

AM04283111



Scale : 1" = 2000 feet



1. The above map depicts the TM 28 mining claim, which is located in Section (31), Township 6 N, Range 5 W, Gila and Salt River Base and Meridian, Maricopa County, Arizona.
2. The type of corner and location monuments used are as follows: 5' long 2"x2" wood post
3. The bearings and distances in degrees and feet between claim corners are as depicted on the map.

Form MCF100a
Revised July 2005

This form is available from the Arizona Department of Mines & Mineral Resources and may be reproduced.

AMC4283111

When recorded return to:
Vulture Peak Gold Inc.
3370 N. Hayden Rd., Ste. 123-515
Scottsdale, AZ 85251

RECEIVED
BLM AZ STATE OFFICE
2014 JUN -9 P 2:38
PHOENIX, ARIZONA

LOCATION NOTICE FOR LODE MINING CLAIM

NOTICE IS HEREBY GIVEN that the TM 29
_____ lode mining claim has been located
by Vulture Peak Gold Inc. whose current mailing
address is 3370 N. Hayden Rd., Ste. 123-515
Scottsdale, AZ 85251

BLM
Date
Stamp

The general course of this claim is N79°W and it is situated in Maricopa
County, Arizona. This claim is 1500 feet in length and 600 feet in width. This claim runs
from the location monument on which this location notice is posted approximately 201 feet in a
S79°E direction to the E end line and 1498.9 feet in a N79°W direction to the
W end line. This claim is marked by six monuments, one at each corner and one at the center of each
end line of the claim.

The location monument on which this notice is posted is situated within Section 31, Township 6
N, Range 5 W, Gila Salt River Base and Meridian, Arizona and this claim encompasses portions
of the following quarter section (~~X~~), section (~~X~~), Township (~~X~~) and Range (~~X~~)
NW 1/2 of section 31, T6N, R5W
Gila Salt River Base and Meridian, Arizona.

The locality of this claim with reference to some natural object or permanent monument and additional information
(if any) concerning its locality are as follows: 1/2 mile E of Vulture Mine

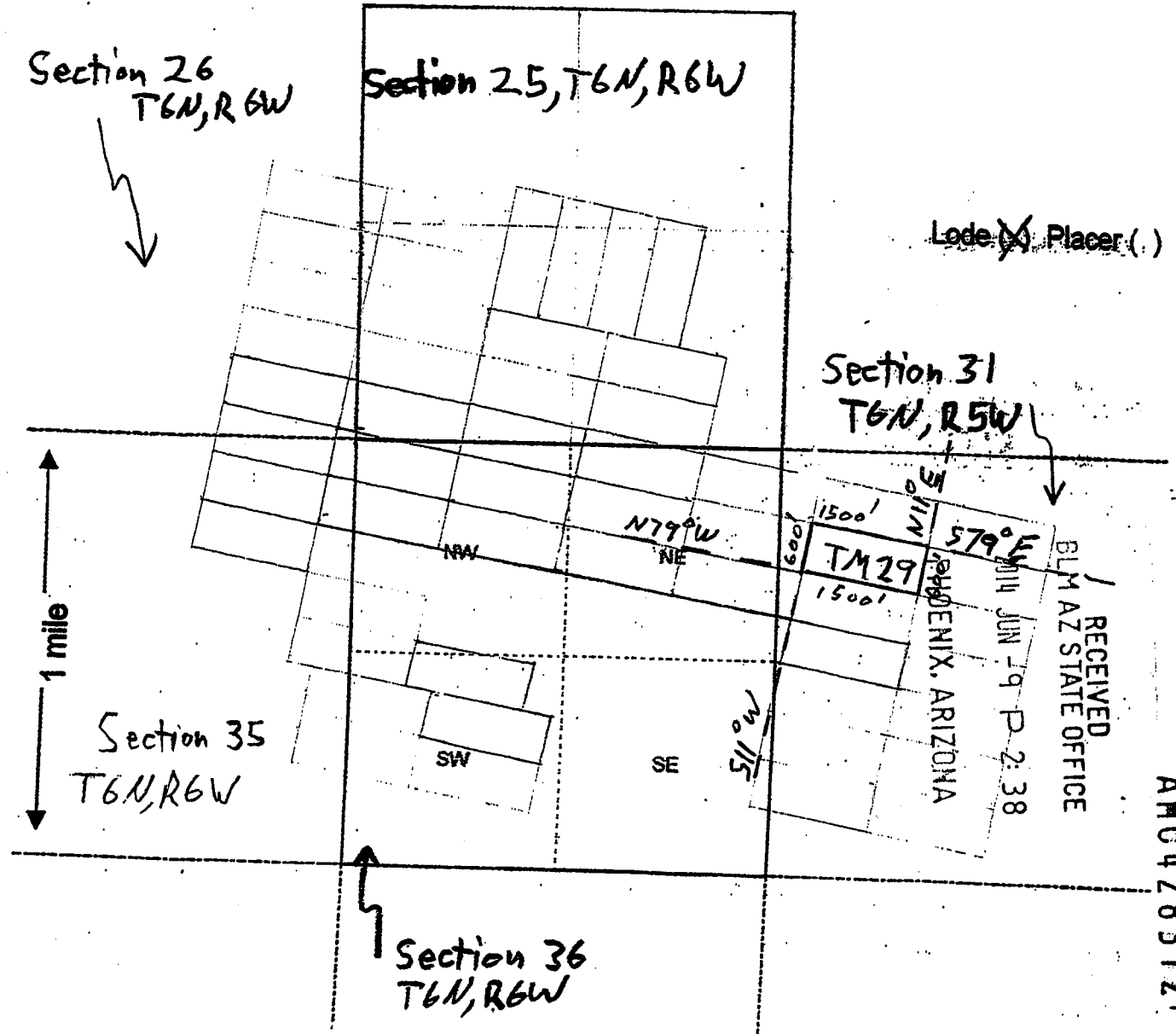
DATED AND POSTED on the ground this 29th day of May, 2014

LOCATOR (s) Vulture Peak Gold Inc., Michael R. Smith (Agent)



Form MCF100
Revised July 2005

AM04283121



Scale: 1" = 2000 feet

1. The above map depicts the TM 29 mining claim, which is located in Section 31, Township 6 N, Range 5 W, Gila and Salt River Base and Meridian, Maricopa County, Arizona.
2. The type of corner and location monuments used are as follows: 5' long 2" x 2" wood post
3. The bearings and distances in degrees and feet between claim corners are as depicted on the map.

Form MCF100a
Revised July 2005

This form is available from the Arizona Department of Mines & Mineral Resources and may be reproduced.

When recorded return to:
Vulture Peak Gold Inc.
3370 N. Hayden Rd., Ste. 123-515
Scottsdale, AZ 85251

LOCATION NOTICE FOR LODE MINING CLAIM

NOTICE IS HEREBY GIVEN that the TM 30
_____ lode mining claim has been located
by Vulture Peak Gold Inc. whose current mailing
address is 3370 N. Hayden Rd., Ste. 123-515
Scottsdale, AZ 85251

RECEIVED
BLM AZ STATE OFFICE
PHOENIX, ARIZONA
JUN -9 P 2:38
BLM
Date
Stamp

The general course of this claim is N79°W and it is situated in Maricopa
County, Arizona. This claim is 1500 feet in length and 600 feet in width. This claim runs
from the location monument on which this location notice is posted approximately 10 feet in a
S79°E direction to the E end line and 1490 feet in a N79°W direction to the
W end line. This claim is marked by six monuments, one at each corner and one at the center of each
end line of the claim.

The location monument on which this notice is posted is situated within Section 31, Township 6
N, Range S W, Gila Salt River Base and Meridian, Arizona and this claim encompasses portions
of the following quarter section (~~2~~), section (~~3~~), Township (~~6~~) and Range (~~5~~)
NW 1/4 of section 31, T6N, R5W
Gila Salt River Base and Meridian, Arizona.

The locality of this claim with reference to some natural object or permanent monument and additional information
(if any) concerning its locality are as follows: 1 mile E of Vulture Mine

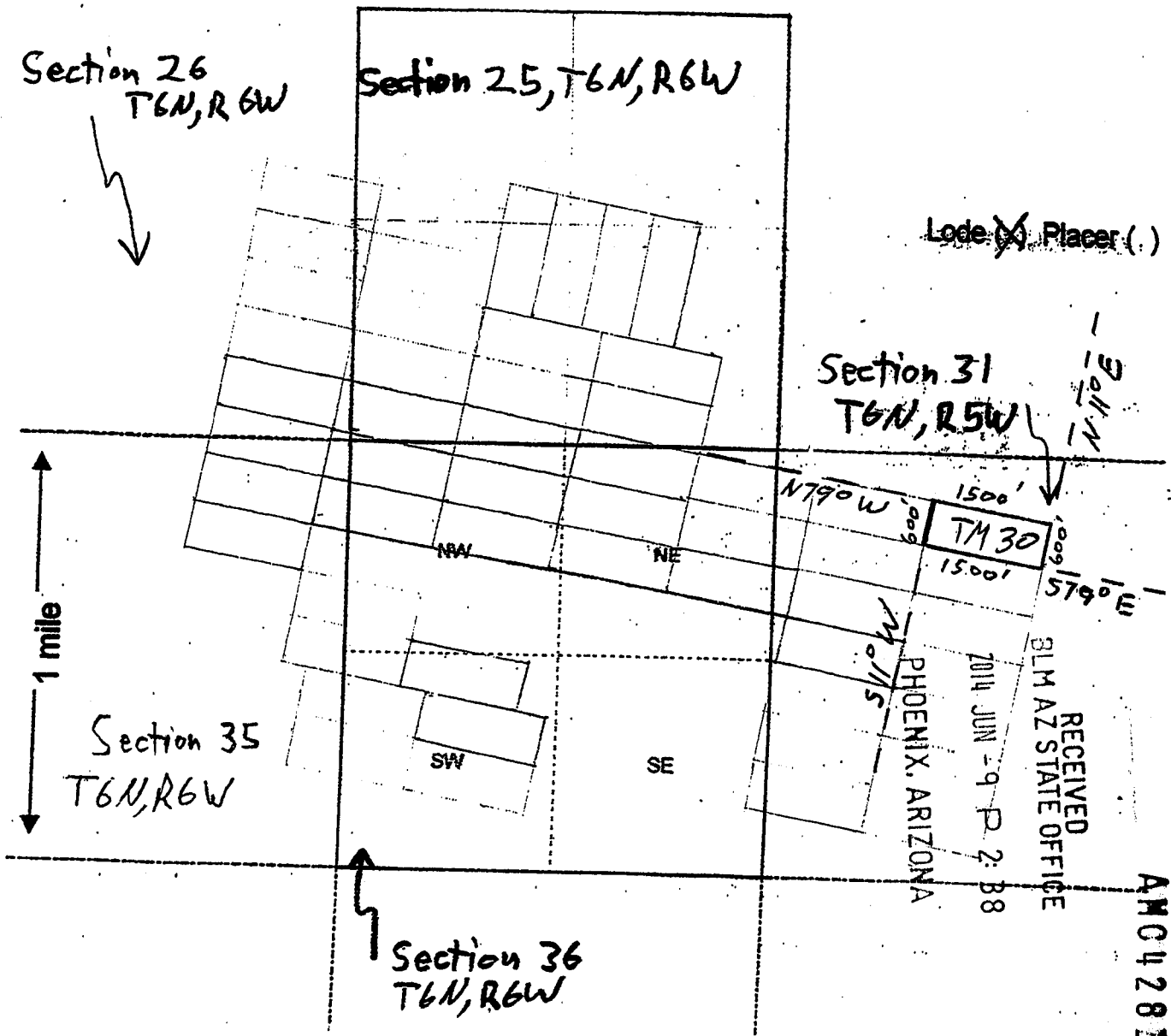
DATED AND POSTED on the ground this 29th day of May, 2014

LOCATOR (s) Vulture Peak Gold Inc., Michael R. Smith (Agent)



Form MCF100
Revised July 2005

AMC4283131



Scale: 1" = 2000 feet

1. The above map depicts the TM 30 mining claim, which is located in Section (s) 31, Township 6 N, Range 5 W, Gila and Salt River Base and Meridian, Maricopa County, Arizona.
2. The type of corner and location monuments used are as follows: 5' long 2"x2" wood post
3. The bearings and distances in degrees and feet between claim corners are as depicted on the map.

Form MCF100a
Revised July 2005

This form is available from the Arizona Department of Mines & Mineral Resources and may be reproduced.

When recorded return to:
Vulture Peak Gold Inc.
3370 N. Hayden Rd., Ste. 123-515
Scottsdale, AZ 85251

RECEIVED
BLM AZ STATE OFFICE
2014 JUN -9 P 2:38
PHOENIX, ARIZONA

LOCATION NOTICE FOR LODE MINING CLAIM

NOTICE IS HEREBY GIVEN that the TM 31
_____ lode mining claim has been located
by Vulture Peak Gold Inc. whose current mailing
address is 3370 N. Hayden Rd., Ste. 123-515
Scottsdale, AZ 85251

BLM
Date
Stamp

The general course of this claim is N79°W and it is situated in Maricopa
County, Arizona. This claim is 1500 feet in length and 600 feet in width. This claim runs
from the location monument on which this location notice is posted approximately 10 feet in a
S79°E direction to the E end line and 1490 feet in a N79°W direction to the
W end line. This claim is marked by six monuments, one at each corner and one at the center of each
end line of the claim.

The location monument on which this notice is posted is situated within Section 31, Township 6
N, Range 5 W, Gila Salt River Base and Meridian, Arizona and this claim encompasses portions
of the following quarter section ~~(S)~~, section ~~(S)~~, Township ~~(S)~~ and Range ~~(S)~~

NW 1/4 of section 31, T6N, R5W

Gila Salt River Base and Meridian, Arizona.

The locality of this claim with reference to some natural object or permanent monument and additional information
(if any) concerning its locality are as follows: 1 mile E of Vulture Mine

DATED AND POSTED on the ground this 29th day of May, 2014

LOCATOR (s) Vulture Peak Gold Inc., Michael R. Smith (Agent)

Form MCF100
Revised July 2005

AMC 428314

Section 26
T6N, R6W

Section 25, T6N, R6W

Lode ~~X~~ Placer (.)

Section 31
T6N, R5W

1 mile

Section 35
T6N, R6W

Section 36
T6N, R6W

Scale: 1" = 2000 feet



1. The above map depicts the TM 31 mining claim, which is located in Section ~~(6)~~
31, Township 6 N, Range 5 W, Gila and Salt River Base and Meridian,
Maricopa County, Arizona.

2. The type of corner and location monuments used are as follows: 5' long 2"x2" wood post

3. The bearings and distances in degrees and feet between claim corners are as depicted on the map.

N 79° W
1500'
S 79° W
1500'
PHOENIX, ARIZONA
2011 JUN -9 P. 2:39
RECEIVED
GLM AZ STATE OFFICE

AMC 428314

Form MCF100a
Revised July 2005

This form is available from the Arizona Department of Mines & Mineral Resources and may be reproduced.

When recorded return to:
Vulture Peak Gold Inc.
3370 N. Hayden Rd., Ste. 123-515
Scottsdale, AZ 85251

RECEIVED
BLM AZ STATE OFFICE
2014 JUN -9 P 2:39
PHOENIX, ARIZONA

LOCATION NOTICE FOR LODE MINING CLAIM

NOTICE IS HEREBY GIVEN that the TM 32
_____ lode mining claim has been located
by Vulture Peak Gold Inc. whose current mailing
address is 3370 N. Hayden Rd., Ste. 123-515
Scottsdale, AZ 85251

BLM
Date
Stamp


The general course of this claim is N79°W and it is situated in Maricopa
County, Arizona. This claim is 1500 feet in length and 600 feet in width. This claim runs
from the location monument on which this location notice is posted approximately 10 feet in a
STP E direction to the E end line and 1490 feet in a N79°W direction to the
W end line. This claim is marked by six monuments, one at each corner and one at the center of each
end line of the claim.

The location monument on which this notice is posted is situated within Section 31, Township 6
N, Range 5 W, Gila Salt River Base and Meridian, Arizona and this claim encompasses portions
of the following quarter section (~~28~~), section (~~30~~), Township (~~35~~) and Range (~~4~~)
NW 1/4 of section 31, T6N, R5W
Gila Salt River Base and Meridian, Arizona.

The locality of this claim with reference to some natural object or permanent monument and additional information
(if any) concerning its locality are as follows: 1 mile E of Vulture Mine

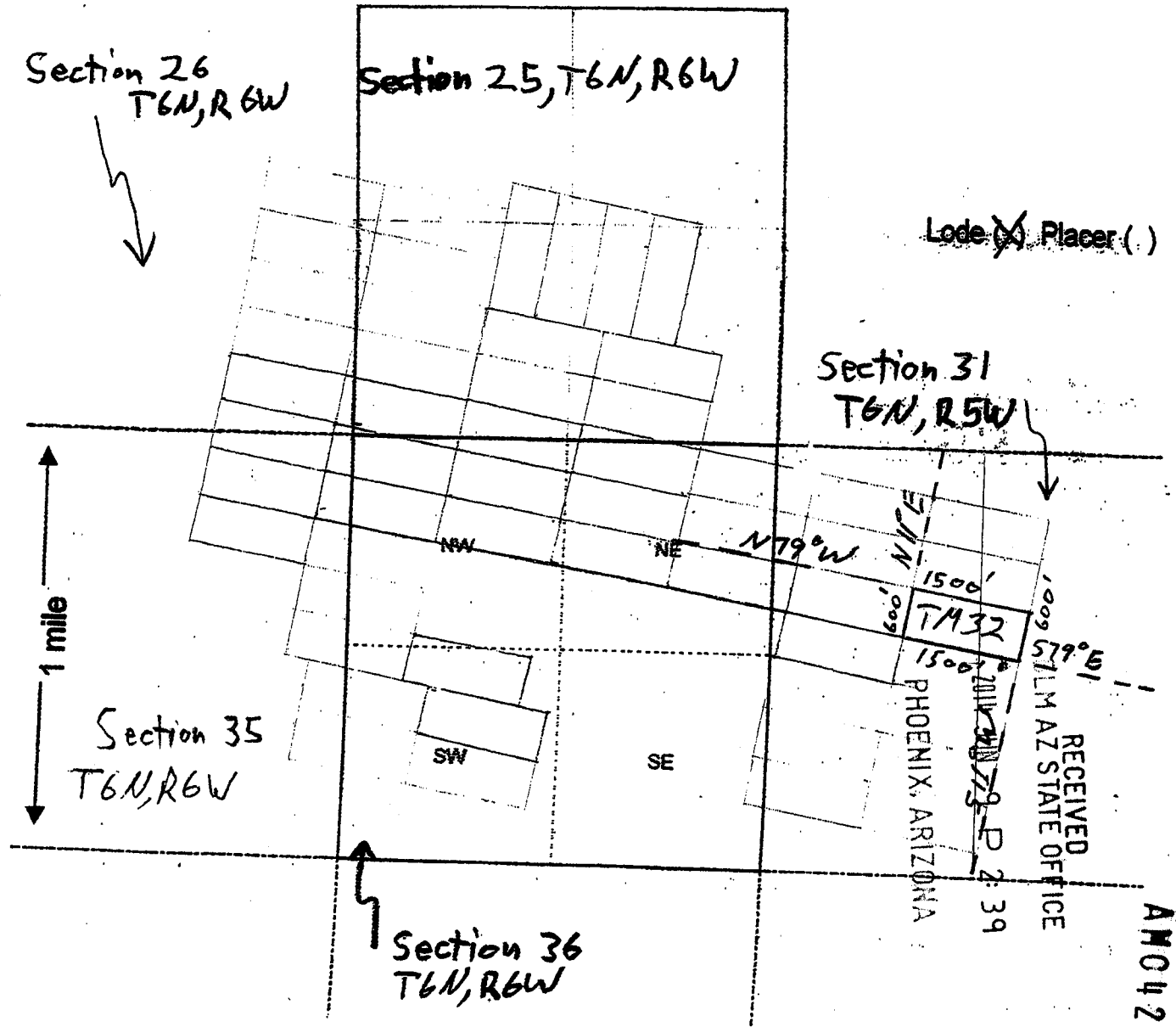
DATED AND POSTED on the ground this 29th day of May, 2014

LOCATOR (s) Vulture Peak Gold Inc., Michael R. Smith (Agent)



Form MCF100
Revised July 2005

AMC428315



Section 26
T6N, R6W

Section 25, T6N, R6W

Lode (X) Placer ()

Section 31
T6N, R5W

1 mile

Section 35
T6N, R6W

Section 36
T6N, R6W

Scale: 1" = 2000 feet



1. The above map depicts the TM 32 mining claim, which is located in Section (S)
31, Township 6 N, Range 5 W, Gila and Salt River Base and Meridian,
Maricopa County, Arizona.

2. The type of corner and location monuments used are as follows: 5' long 2"x2" wood post

3. The bearings and distances in degrees and feet between claim corners are as depicted on the map.

Form MCF100a
Revised July 2005

This form is available from the Arizona Department of Mines & Mineral Resources and may be reproduced.

RECEIVED
MILM AZ STATE OFFICE
D 2: 39

AMC 428318

When recorded return to:
Vulture Peak Gold Inc.
3370 N. Hayden Rd., Ste. 123-515
Scottsdale, AZ 85251

RECEIVED
BLM AZ STATE OFFICE
2014 JUN -9 P 2:39
PHOENIX, ARIZONA

LOCATION NOTICE FOR LODE MINING CLAIM

NOTICE IS HEREBY GIVEN that the TM 33
_____ lode mining claim has been located
by Vulture Peak Gold Inc. whose current mailing
address is 3370 N. Hayden Rd., Ste. 123-515
Scottsdale, AZ 85251

BLM
Date
Stamp

The general course of this claim is N79°W and it is situated in Maricopa
County, Arizona. This claim is 1500 feet in length and 600 feet in width. This claim runs
from the location monument on which this location notice is posted approximately 10 feet in a
S79°E direction to the E end line and 1490 feet in a N79°W direction to the
W end line. This claim is marked by six monuments, one at each corner and one at the center of each
end line of the claim.

The location monument on which this notice is posted is situated within Section 31, Township 6
N, Range 5 W, Gila Salt River Base and Meridian, Arizona and this claim encompasses portions
of the following quarter section (s), section (~~S~~), Township (~~S~~) and Range (~~S~~) SW 1/4 of section
31, T6N, R5W & NW 1/4 of section 31, T6N, R5W

Gila Salt River Base and Meridian, Arizona.
The locality of this claim with reference to some natural object or permanent monument and additional information
(if any) concerning its locality are as follows: 1 mile E of Vulture Mine

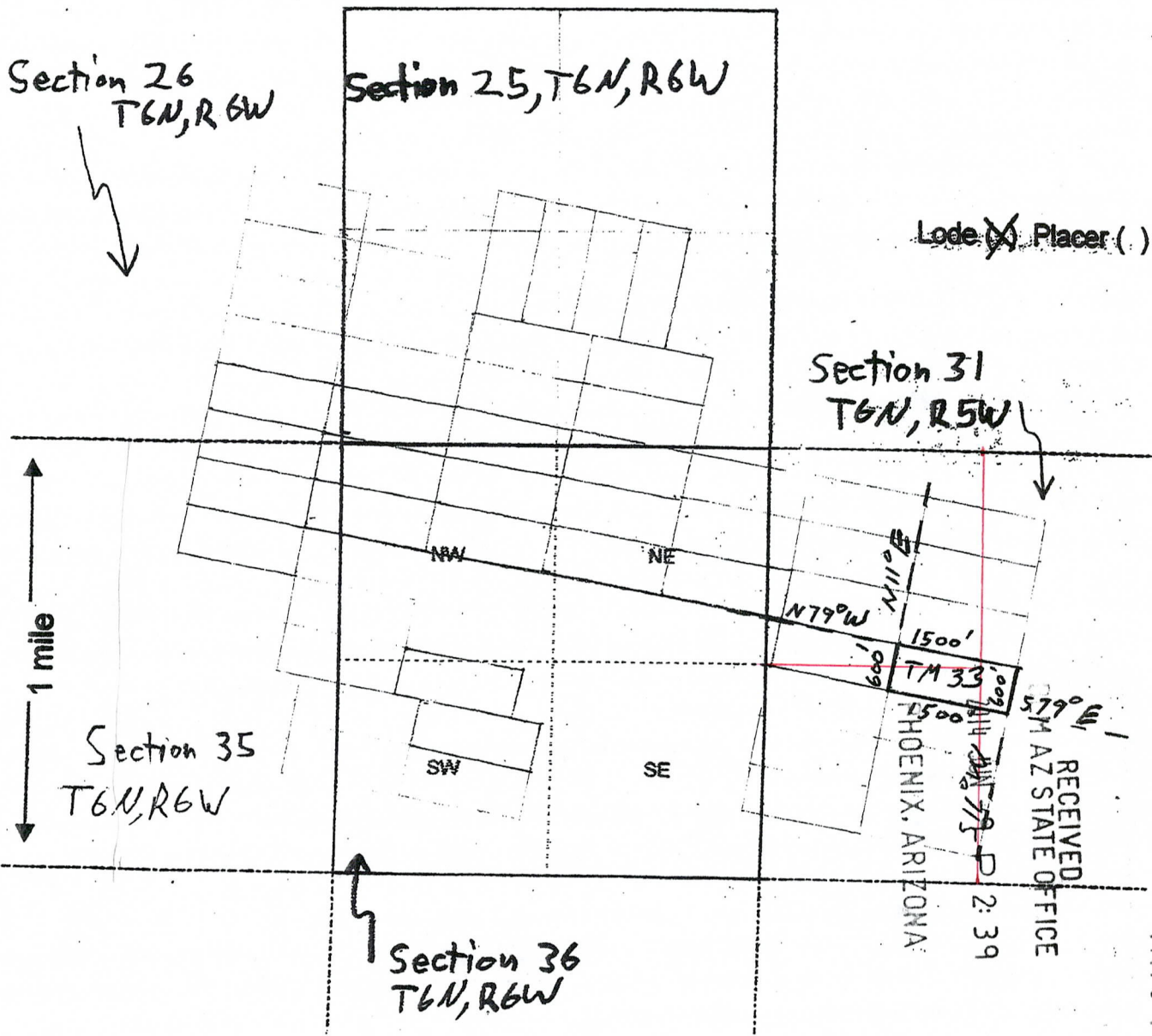
DATED AND POSTED on the ground this 29th day of May, 2014

LOCATOR (s) Vulture Peak Gold Inc., Michael R. Smith (Agent)



Form MCF100
Revised July 2005

AMC428316



Lode ~~(X)~~ Placer ()

1 mile

Scale : 1" = 2000 feet



1. The above map depicts the TM 33 mining claim, which is located in Section ~~(s)~~ 31, Township 6 N, Range 5 W, Gila and Salt River Base and Meridian, Maricopa County, Arizona.
2. The type of corner and location monuments used are as follows: 5' long 2"x2" wood post
3. The bearings and distances in degrees and feet between claim corners are as depicted on the map.

Form MCF100a
Revised July 2005

This form is available from the Arizona Department of Mines & Mineral Resources and may be reproduced.

AMC428316

RECEIVED
AZ STATE OFFICE
2:39

When recorded return to:
Vulture Peak Gold Inc.
3370 N. Hayden Rd., Ste. 123-515
Scottsdale, AZ 85251

LOCATION NOTICE FOR LODE MINING CLAIM

NOTICE IS HEREBY GIVEN that the TM 36
_____ lode mining claim has been located
by Vulture Peak Gold Inc. whose current mailing
address is 3370 N. Hayden Rd., Ste. 123-515
Scottsdale, AZ 85251

RECEIVED
BLM AZ STATE OFFICE
2014 JUN -9 P 2:39
PHOENIX, ARIZONA
BLM
Date
Stamp

The general course of this claim is N79°W and it is situated in Maricopa
County, Arizona. This claim is 1500 feet in length and 600 feet in width. This claim runs
from the location monument on which this location notice is posted approximately 10 feet in a
S79°E direction to the E end line and 1490 feet in a N79°W direction to the
W end line. This claim is marked by six monuments, one at each corner and one at the center of each
end line of the claim.

The location monument on which this notice is posted is situated within Section 31, Township 6
N, Range 5 W, Gila Salt River Base and Meridian, Arizona and this claim encompasses portions
of the following quarter section (s), section (s), Township 6N and Range(s) SW 1/4 of section
31, T6N, R5W & SE 1/4 of section 36, T6N, R6W
Gila Salt River Base and Meridian, Arizona.

The locality of this claim with reference to some natural object or permanent monument and additional information
(if any) concerning its locality are as follows: 1/2 mile E of Vulture Mine

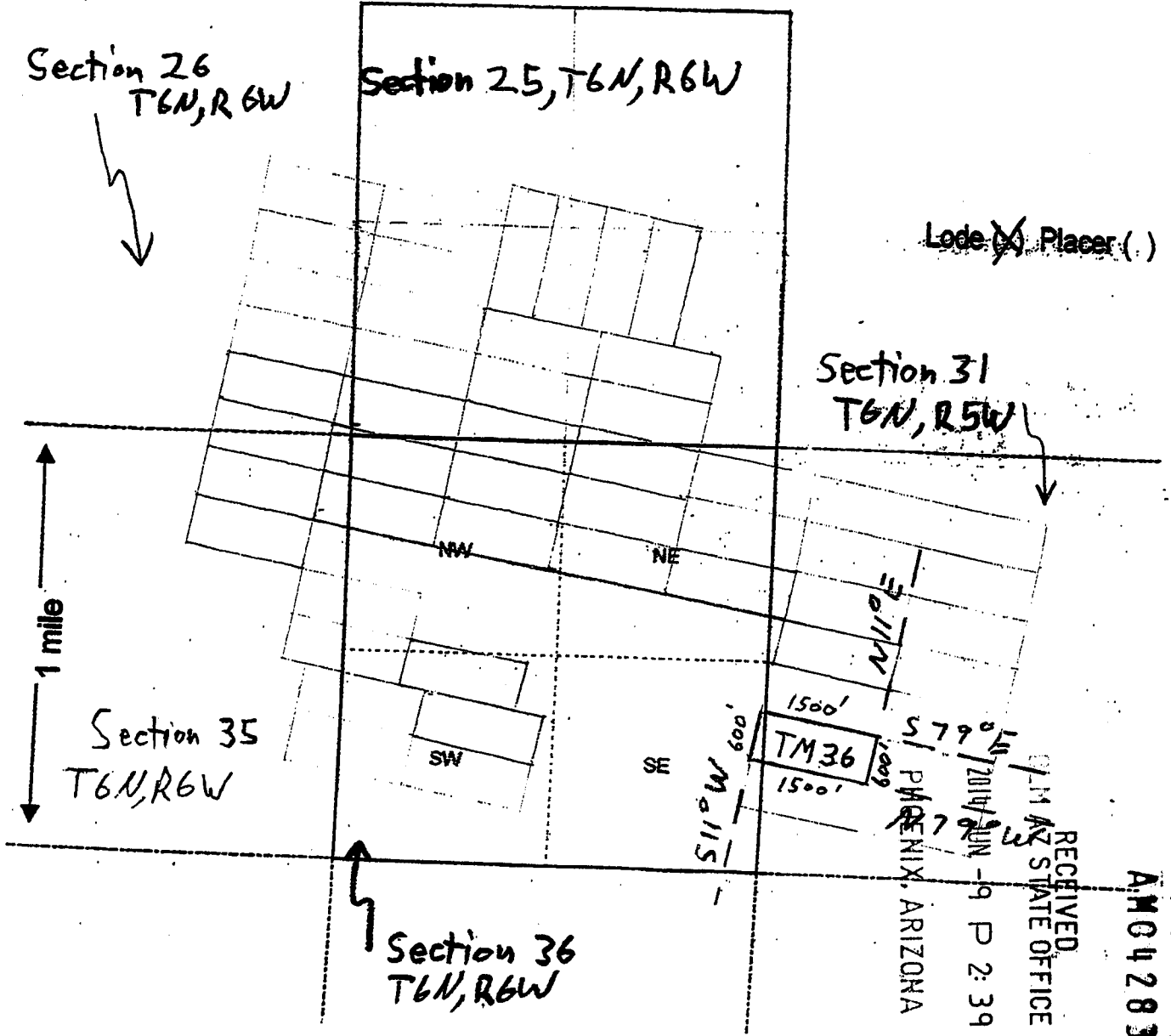
DATED AND POSTED on the ground this 27th day of May, 2014

LOCATOR (s) Vulture Peak Gold Inc., Michael R. Smith (Agent)



Form MCF100
Revised July 2005

AMC4283171



A.M. 04283171

- Scale : 1" = 2000 feet
- The above map depicts the TM 36 mining claim, which is located in Section 31, Township 6 N, Range 5 W, Gila and Salt River Base and Meridian, Maricopa County, Arizona.
 - The type of corner and location monuments used are as follows: 5' long 2" x 2" wood post
 - The bearings and distances in degrees and feet between claim corners are as depicted on the map.

Form MCF100a
Revised July 2005

This form is available from the Arizona Department of Mines & Mineral Resources and may be reproduced.

68
5250
465
500

When recorded return to:
Vulture Peak Gold Inc.
3370 N. Hayden Rd., Ste. 123-515
Scottsdale, AZ 85251

RECEIVED
BLM AZ STATE OFFICE
2014 JUN -9 P 2:39
PHOENIX, ARIZONA

LOCATION NOTICE FOR LODE MINING CLAIM

NOTICE IS HEREBY GIVEN that the TM 37
_____ lode mining claim has been located
by Vulture Peak Gold Inc. whose current mailing
address is 3370 N. Hayden Rd., Ste. 123-515
Scottsdale, AZ 85251

BLM
Date
Stamp

The general course of this claim is N79°W and it is situated in Maricopa
County, Arizona. This claim is 1500 feet in length and 600 feet in width. This claim runs
from the location monument on which this location notice is posted approximately 10 feet in a
S79°E direction to the E end line and 1490 feet in a N79°W direction to the
W end line. This claim is marked by six monuments, one at each corner and one at the center of each
end line of the claim.

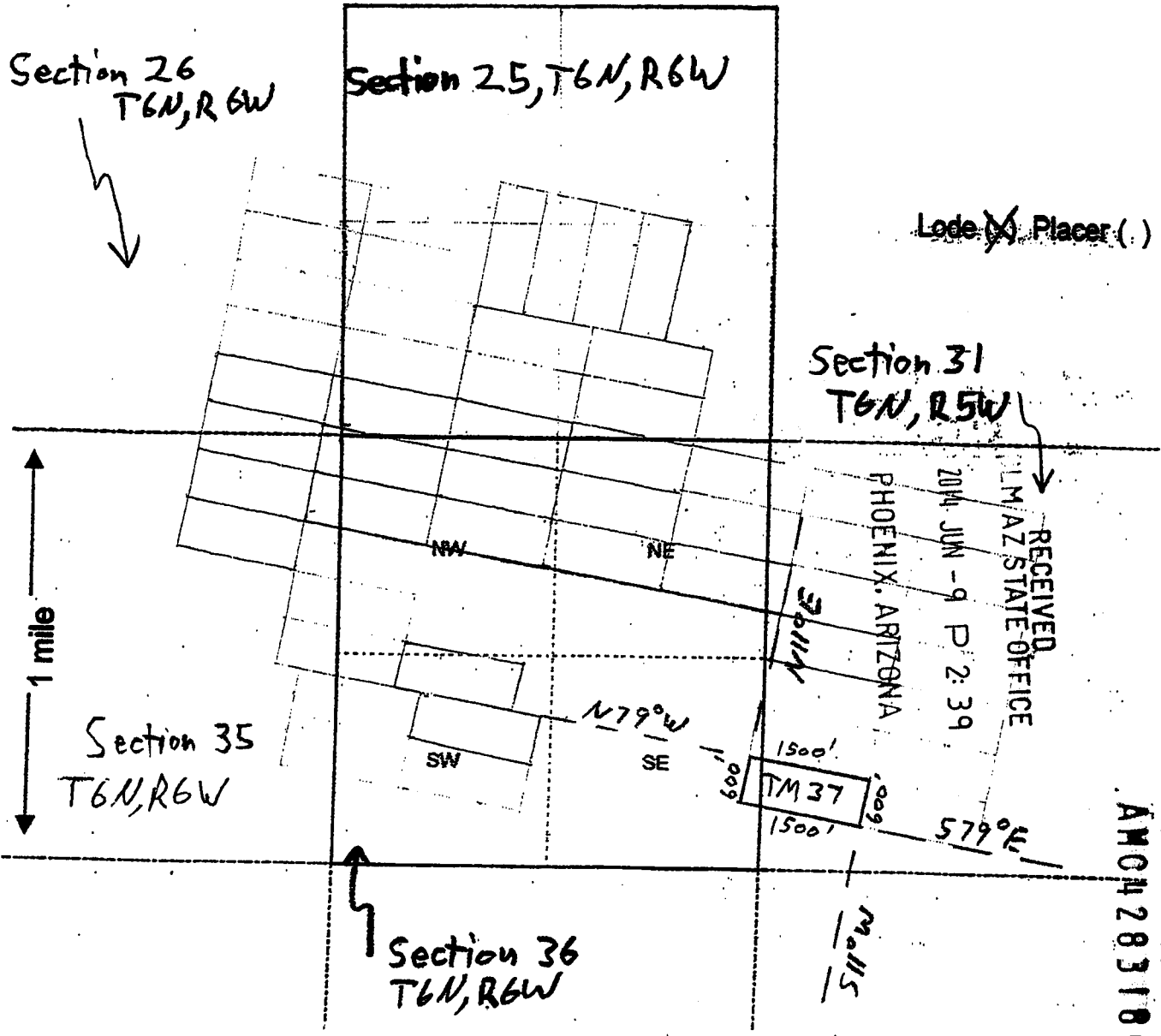
The location monument on which this notice is posted is situated within Section 31, Township 6
N, Range 5 W, Gila Salt River Base and Meridian, Arizona and this claim encompasses portions
of the following quarter section (s), section (s), Township (s) and Range(s) SE 1/4 section 36,
T6N, R6W & SW 1/4 of section 31, T6N, R5W
Gila Salt River Base and Meridian, Arizona.

The locality of this claim with reference to some natural object or permanent monument and additional information
(if any) concerning its locality are as follows: 1/2 mile E of Vulture Mine

DATED AND POSTED on the ground this 29th day of May, 2014
LOCATOR (s) Vulture Peak Gold Inc., Michael R. Smith (Agent)



Form MCF100
Revised July 2005



Scale : 1" = 2000 feet

1. The above map depicts the TM 37 mining claim, which is located in Section (s) 31 36, Township 6 N, Range 5 W, Gila and Salt River Base and Meridian, Maricopa County, Arizona.
2. The type of corner and location monuments used are as follows: 5' long 2"x2" wood post
3. The bearings and distances in degrees and feet between claim corners are as depicted on the map.

Form MCF100a
Revised July 2005

This form is available from the Arizona Department of Mines & Mineral Resources and may be reproduced.

AMC4283181

0342108-2-5-1
fl or esc

When recorded return to:
Vulture Peak Gold Inc.
3370 N. Hayden Rd., Ste. 123-515
Scottsdale, AZ 85251

AMC 428319

LOCATION NOTICE FOR LODE MINING CLAIM

NOTICE IS HEREBY GIVEN that the TM39(Amended)

_____ lode mining claim has been located

by Vulture Peak Gold' Inc. whose current mailing

address is 3370 N. Hayden Rd., Ste. 123-515

Scottsdale, AZ 85251

RECEIVED
AZ STATE OFFICE
2015 MAY - 1 P 2: 14
PHOENIX, ARIZONA
BLM
Date
Stamp

The general course of this claim is N79°W and it is situated in Maricopa

County, Arizona. This claim is 1076'-1135' feet in length and 600 feet in width. This claim runs

from the location monument on which this location notice is posted approximately

300' S11°W, 1076' N79°W, 603' N6.4°E, 1135' S79°E,
then 300' S11°W to the location monument.

This claim is marked by six monuments, one at each corner and one at the center of each end line of the claim.

The location monument on which this notice is posted is situated within Section 36, Township 6

N, Range 6 W, Gila Salt River Base and Meridian, Arizona and this claim encompasses portions

of the following quarter section (s), section (s), Township (s) and Range (s)

SW 1/4 of section 36, T6N, R6W
Gila Salt River Base and Meridian, Arizona.

The locality of this claim with reference to some natural object or permanent monument and additional information

(if any) concerning its locality are as follows: 1/2 mile SW of Vulture Mine

DATED AND POSTED on the ground this 21 day of April, 2015

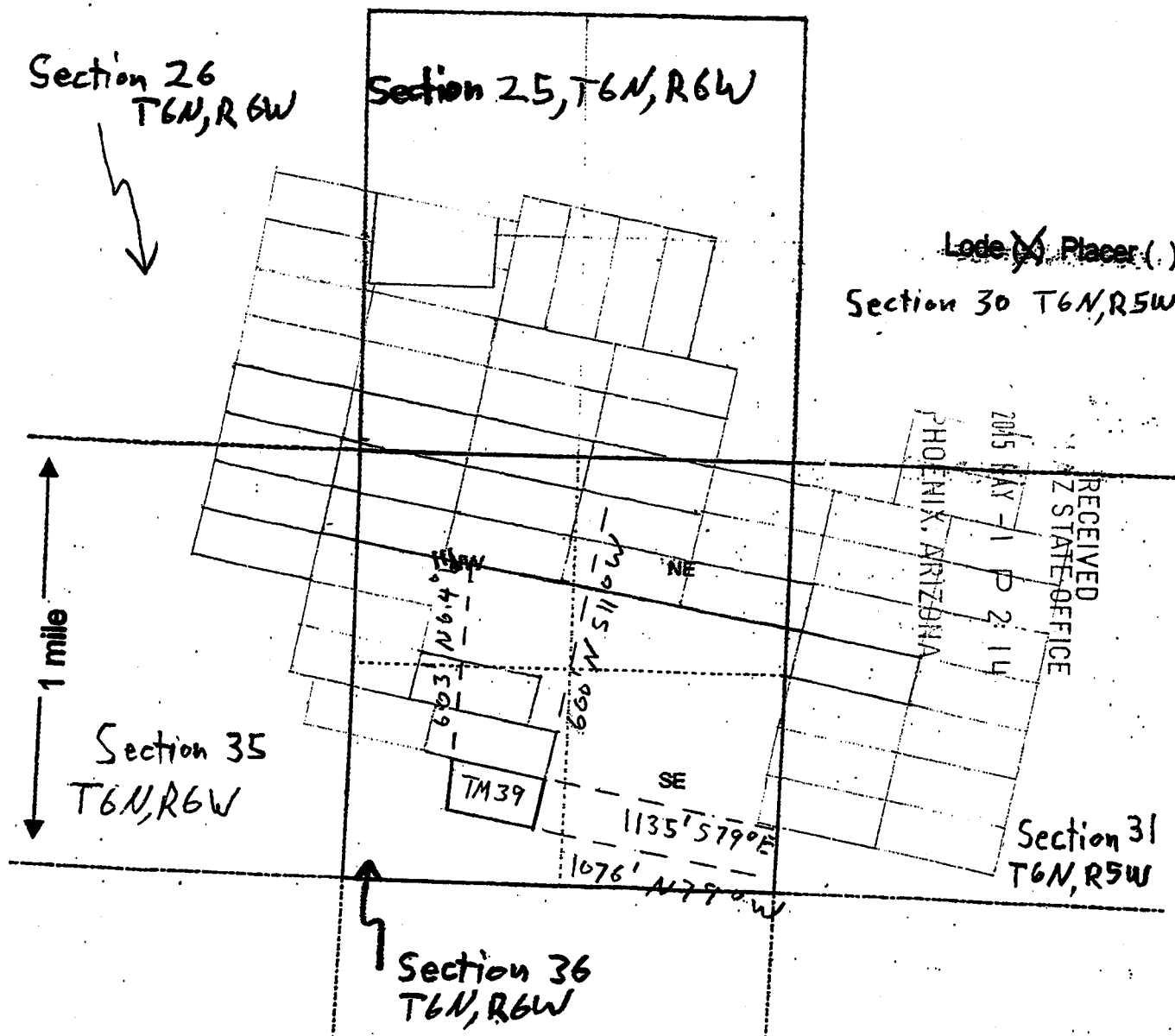
LOCATOR (s) Vulture Peak Gold Inc., Michael R. Smith (Agent)



Form MCF100
Revised July 2005

AMC 428319

EG/5



AMC 428319

Scale : 1" = 2000 feet

1. The above map depicts the TM39 (Amended) mining claim, which is located in Section X 36, Township 6 N, Range 6 W, Gila and Salt River Base and Meridian, Maricopa County, Arizona.

2. The type of corner and location monuments used are as follows: 5' long 2" x 2" wood post

3. The bearings and distances in degrees and feet between claim corners are as depicted on the map.

Form MCF100a
Revised July 2005

When recorded return to:
Vulture Peak Gold Inc.
3370 N. Hayden Rd., Ste. 123-515
Scottsdale, AZ 85251

LOCATION NOTICE FOR LODE MINING CLAIM

NOTICE IS HEREBY GIVEN that the TM 39
_____ lode mining claim has been located
by Vulture Peak Gold Inc. whose current mailing
address is 3370 N. Hayden Rd., Ste. 123-515
Scottsdale, AZ 85251

BLM
Date
Stamp

RECEIVED
BLM AZ STATE OFFICE
2014 JUN -9 P 2: 39
PHOENIX, ARIZONA

The general course of this claim is N79°W and it is situated in Maricopa
County, Arizona. This claim is 1500 feet in length and 600 feet in width. This claim runs
from the location monument on which this location notice is posted approximately 10 feet in a
S79°E direction to the E end line and 1490 feet in a N79°W direction to the
W end line. This claim is marked by six monuments, one at each corner and one at the center of each
end line of the claim.

The location monument on which this notice is posted is situated within Section 36, Township 6
N, Range 6 W, Gila Salt River Base and Meridian, Arizona and this claim encompasses portions
of the following quarter section () section () Township () and Range ()
SW 1/4 of section 36, T6N, R6W

Gila Salt River Base and Meridian, Arizona.

The locality of this claim with reference to some natural object or permanent monument and additional information
(if any) concerning its locality are as follows: 1/2 mile S of Vulture Mine

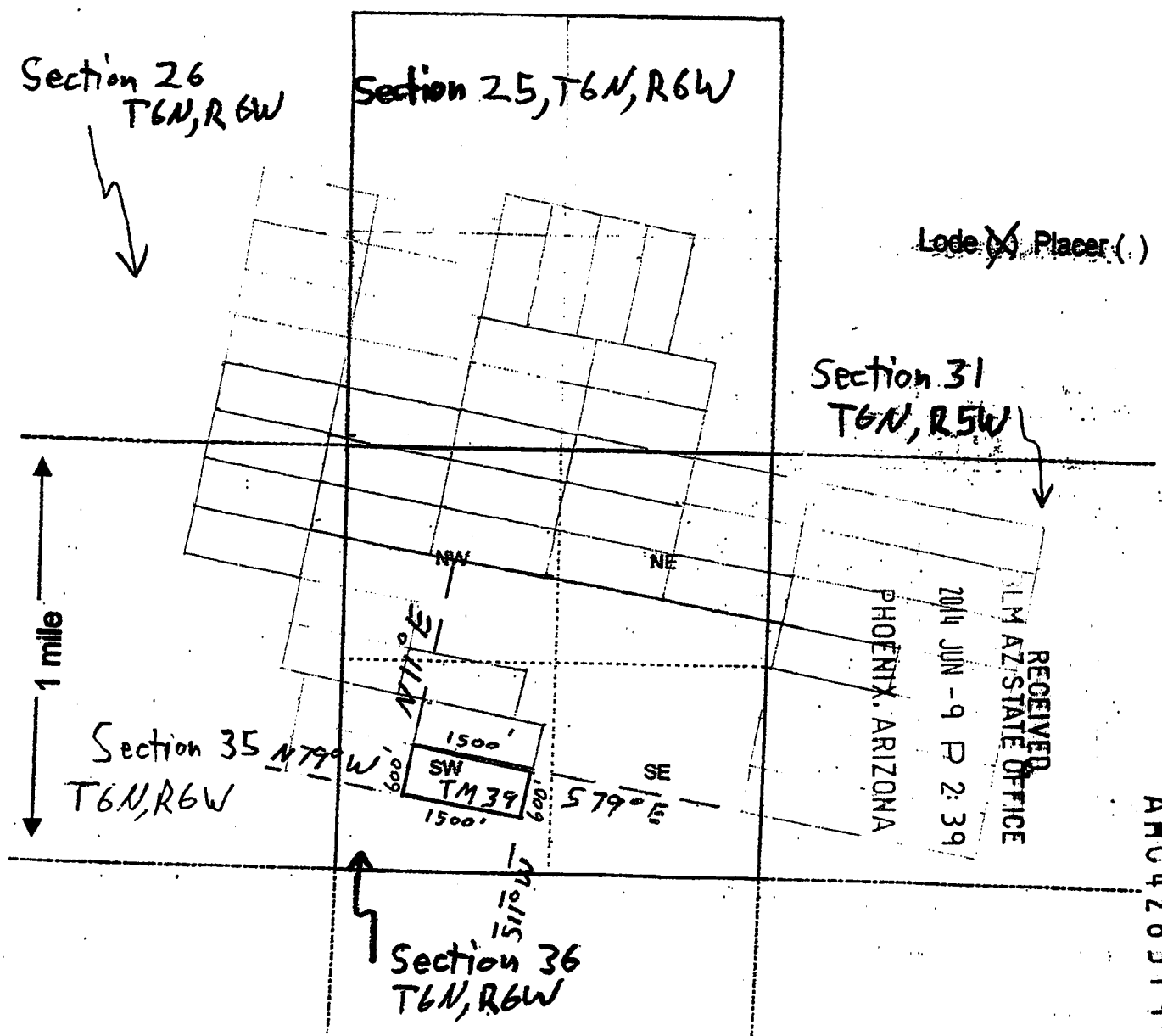
DATED AND POSTED on the ground this 29th day of May, 2014

LOCATOR (s) Vulture Peak Gold Inc., Michael R. Smith (Agent)



Form MCF100
Revised July 2005

AM0428319



Scale: 1" = 2000 feet

1. The above map depicts the TM 39 mining claim, which is located in Section (36), Township 6 N, Range 6 W, Gila and Salt River Base and Meridian, Maricopa County, Arizona.
2. The type of corner and location monuments used are as follows: 5' long 2"x2" wood post
3. The bearings and distances in degrees and feet between claim corners are as depicted on the map.

Form MCF100a
Revised July 2005

This form is available from the Arizona Department of Mines & Mineral Resources and may be reproduced.

When recorded return to:
Vulture Peak Gold Inc.
3370 N. Hayden Rd., Ste. 123-515
Scottsdale, AZ 85251

LOCATION NOTICE FOR LODE MINING CLAIM

NOTICE IS HEREBY GIVEN that the TM 40
_____ lode mining claim has been located
by Vulture Peak Gold Inc. whose current mailing
address is 3370 N. Hayden Rd., Ste. 123-515
Scottsdale, AZ 85251

RECEIVED
BLM AZ STATE OFFICE
JUN - 9 P 2:39
PHOENIX, ARIZONA
BLM
Date
Stamp

The general course of this claim is N79°W and it is situated in Maricopa
County, Arizona. This claim is 1500 feet in length and 600 feet in width. This claim runs
from the location monument on which this location notice is posted approximately 10 feet in a
579°E direction to the E end line and 1490 feet in a N79°W direction to the
W end line. This claim is marked by six monuments, one at each corner and one at the center of each
end line of the claim.

The location monument on which this notice is posted is situated within Section 36, Township 6
N, Range 6 W, Gila Salt River Base and Meridian, Arizona and this claim encompasses portions
of the following quarter section (s), section (s), Township (s) and Range (s) SE 1/4 of section
35 & SW 1/4 of section 36, T6N, R6W
Gila Salt River Base and Meridian, Arizona.

The locality of this claim with reference to some natural object or permanent monument and additional information
(if any) concerning its locality are as follows: 1/2 mile SW of Vulture Mine

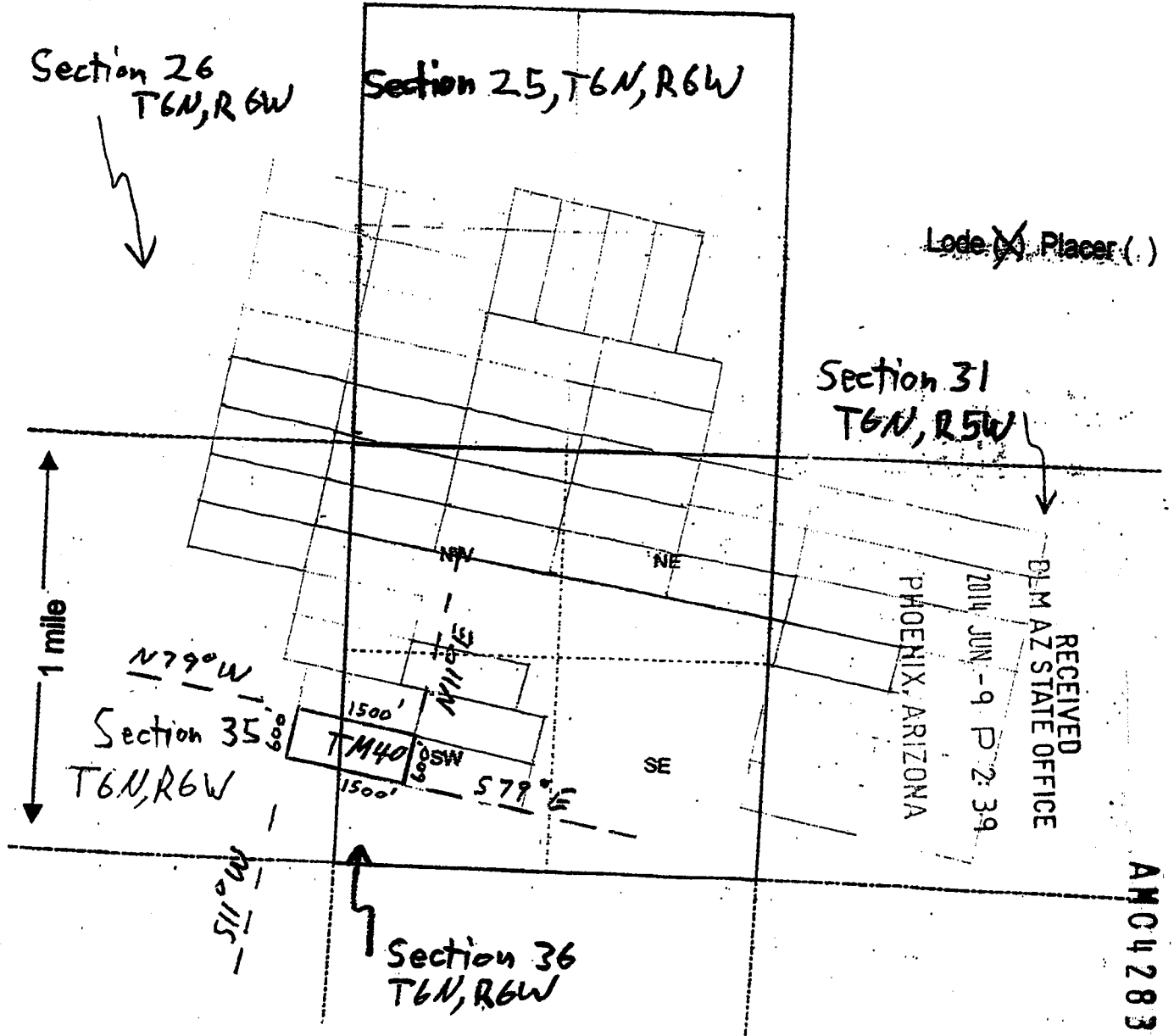
DATED AND POSTED on the ground this 29th day of May, 2014

LOCATOR (s) Vulture Peak Gold Inc., Michael R. Smith (Agent)



Form MCF100
Revised July 2005

AMC428320



- Scale: 1" = 2000 feet
- The above map depicts the TM 40 mining claim, which is located in Section (s) 35 & 36, Township 6 N, Range 6 W, Gila and Salt River Base and Meridian, Maricopa County, Arizona.
 - The type of corner and location monuments used are as follows: 5' long 2" x 2" wood post
 - The bearings and distances in degrees and feet between claim corners are as depicted on the map.

Form MCF100a
Revised July 2005

This form is available from the Arizona Department of Mines & Mineral Resources and may be reproduced.

When recorded return to:
Vulture Peak Gold Inc.
3370 N. Hayden Rd., Ste. 123-515
Scottsdale, AZ 85251

RECEIVED
BLM AZ STATE OFFICE
2014 JUN -9 P 2:39
PHOENIX, ARIZONA

LOCATION NOTICE FOR LODE MINING CLAIM

NOTICE IS HEREBY GIVEN that the TM 42
_____ lode mining claim has been located
by Vulture Peak Gold Inc. whose current mailing
address is 3370 N. Hayden Rd., Ste. 123-515
Scottsdale, AZ 85251

BLM
Date
Stamp

The general course of this claim is N79°W and it is situated in Maricopa
County, Arizona. This claim is 1500 feet in length and 600 feet in width. This claim runs
from the location monument on which this location notice is posted approximately 10 feet in a
S79°E direction to the E end line and 1490 feet in a N79°W direction to the
W end line. This claim is marked by six monuments, one at each corner and one at the center of each
end line of the claim.

The location monument on which this notice is posted is situated within Section 36, Township 6
N, Range 6 W, Gila Salt River Base and Meridian, Arizona and this claim encompasses portions
of the following quarter section (s), section (s). Township 6N and Range 6W SE 1/4 section 35 & NE
1/4 sect. 35 & SW 1/4 sect. 36 & NW 1/4 of section 36, T6N, R6W
Gila Salt River Base and Meridian, Arizona.

The locality of this claim with reference to some natural object or permanent monument and additional information
(if any) concerning its locality are as follows: 1/2 mile W of Vulture Mine

DATED AND POSTED on the ground this 2nd day of JUNE, 2014

LOCATOR (s) Vulture Peak Gold Inc., Michael R. Smith (Agent)



Form MCF100
Revised July 2005

AMC428321

When recorded return to:
Vulture Peak Gold Inc.
3370 N. Hayden Rd., Ste. 123-515
Scottsdale, AZ 85251

RECEIVED
BLM AZ STATE OFFICE
2014 JUN -9 P 2:39
PHOENIX, ARIZONA

LOCATION NOTICE FOR LODE MINING CLAIM

NOTICE IS HEREBY GIVEN that the TM 43
_____ lode mining claim has been located
by Vulture Peak Gold Inc. whose current mailing
address is 3370 N. Hayden Rd., Ste. 123-515
Scottsdale, AZ 85251

BLM
Date
Stamp

The general course of this claim is N79°W and it is situated in Maricopa
County, Arizona. This claim is 1500 feet in length and 600 feet in width. This claim runs
from the location monument on which this location notice is posted approximately 10 feet in a
S79°E direction to the E end line and 1490 feet in a N79°W direction to the
W end line. This claim is marked by six monuments, one at each corner and one at the center of each
end line of the claim.

The location monument on which this notice is posted is situated within Section 36, Township 6
N, Range 6 W, Gila Salt River Base and Meridian, Arizona and this claim encompasses portions
of the following quarter section (s), section (s), Township N and Range W NE 1/4 sect. 35 &
NW 1/4 of section 36, T6N, R6W

Gila Salt River Base and Meridian, Arizona.

The locality of this claim with reference to some natural object or permanent monument and additional information
(if any) concerning its locality are as follows: 1/4 mile W of Vulture Mine

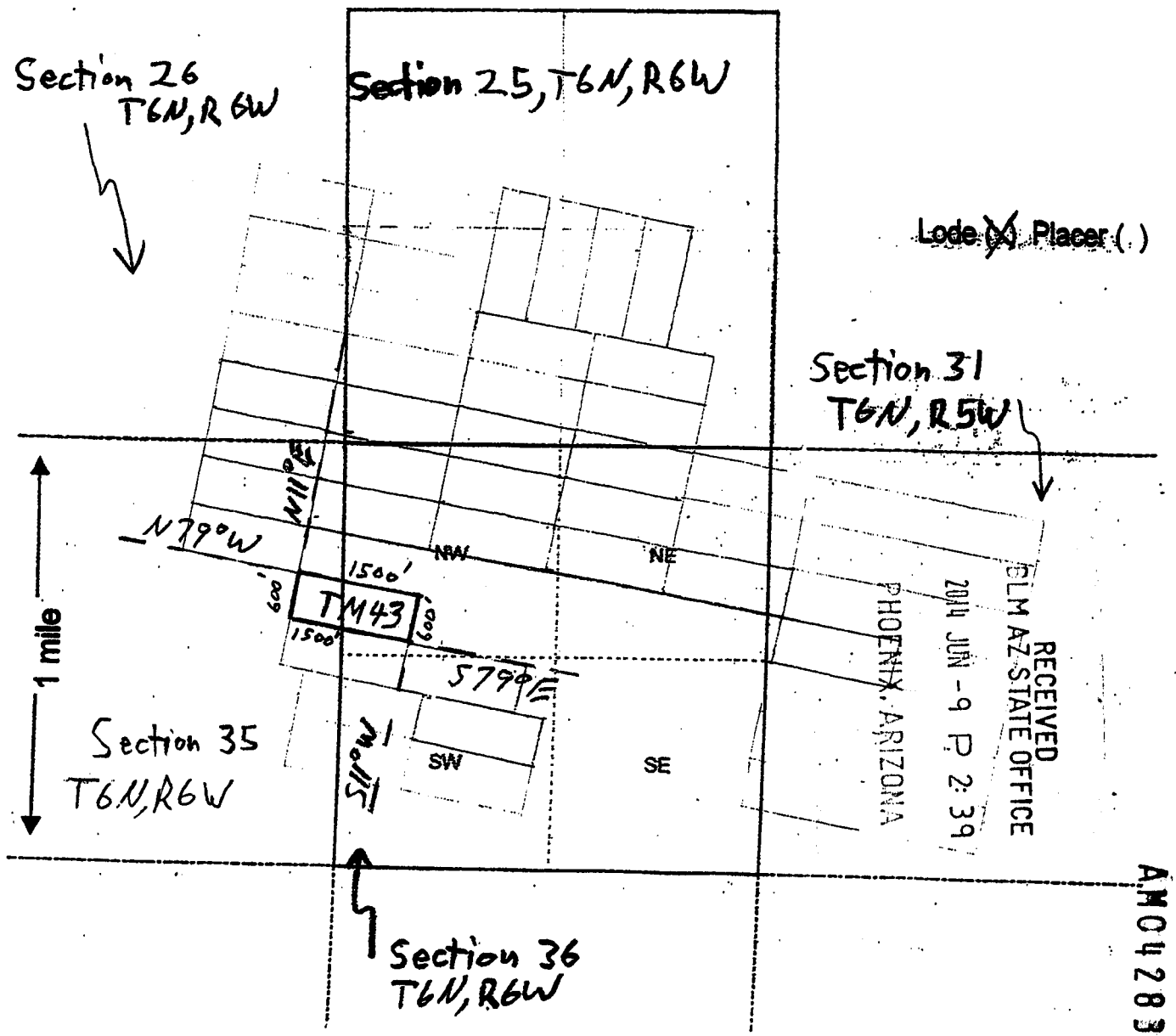
DATED AND POSTED on the ground this 2nd day of JUNE, 2014

LOCATOR (s) Vulture Peak Gold Inc., Michael R. Smith (Agent)



Form MCF100
Revised July 2005

AM0428322



AM0428322

Scale: 1" = 2000 feet

1. The above map depicts the TM 43 mining claim, which is located in Section (s) 35 & 36, Township 6 N, Range 6 W, Gila and Salt River Base and Meridian, Maricopa County, Arizona.
2. The type of corner and location monuments used are as follows: 5' long 2" x 2" wood post
3. The bearings and distances in degrees and feet between claim corners are as depicted on the map.

Form MCF100a
Revised July 2005

When recorded return to:
Vulture Peak Gold Inc.
3370 N. Hayden Rd., Ste. 123-515
Scottsdale, AZ 85251

RECEIVED
BLM AZ STATE OFFICE
JUN - 9 P 2:39
PHOENIX, ARIZONA

LOCATION NOTICE FOR LODE MINING CLAIM

NOTICE IS HEREBY GIVEN that the TM 44
_____ lode mining claim has been located
by Vulture Peak Gold Inc. whose current mailing
address is 3370 N. Hayden Rd., Ste. 123-515
Scottsdale, AZ 85251

BLM
Date
Stamp

The general course of this claim is N79°W and it is situated in Maricopa
County, Arizona. This claim is 1500 feet in length and 600 feet in width. This claim runs
from the location monument on which this location notice is posted approximately 10 feet in a
S79°E direction to the E end line and 1499 feet in a N79°W direction to the
W end line. This claim is marked by six monuments, one at each corner and one at the center of each
end line of the claim.

The location monument on which this notice is posted is situated within Section 25, Township 6
N, Range 6 W, Gila Salt River Base and Meridian, Arizona and this claim encompasses portions
of the following quarter section (s), section (s), Township ~~(s)~~ and Range ~~(s)~~ SE 1/4 of sect. 26
& SW 1/4 of section 25, T6N, R6W

Gila Salt River Base and Meridian, Arizona.

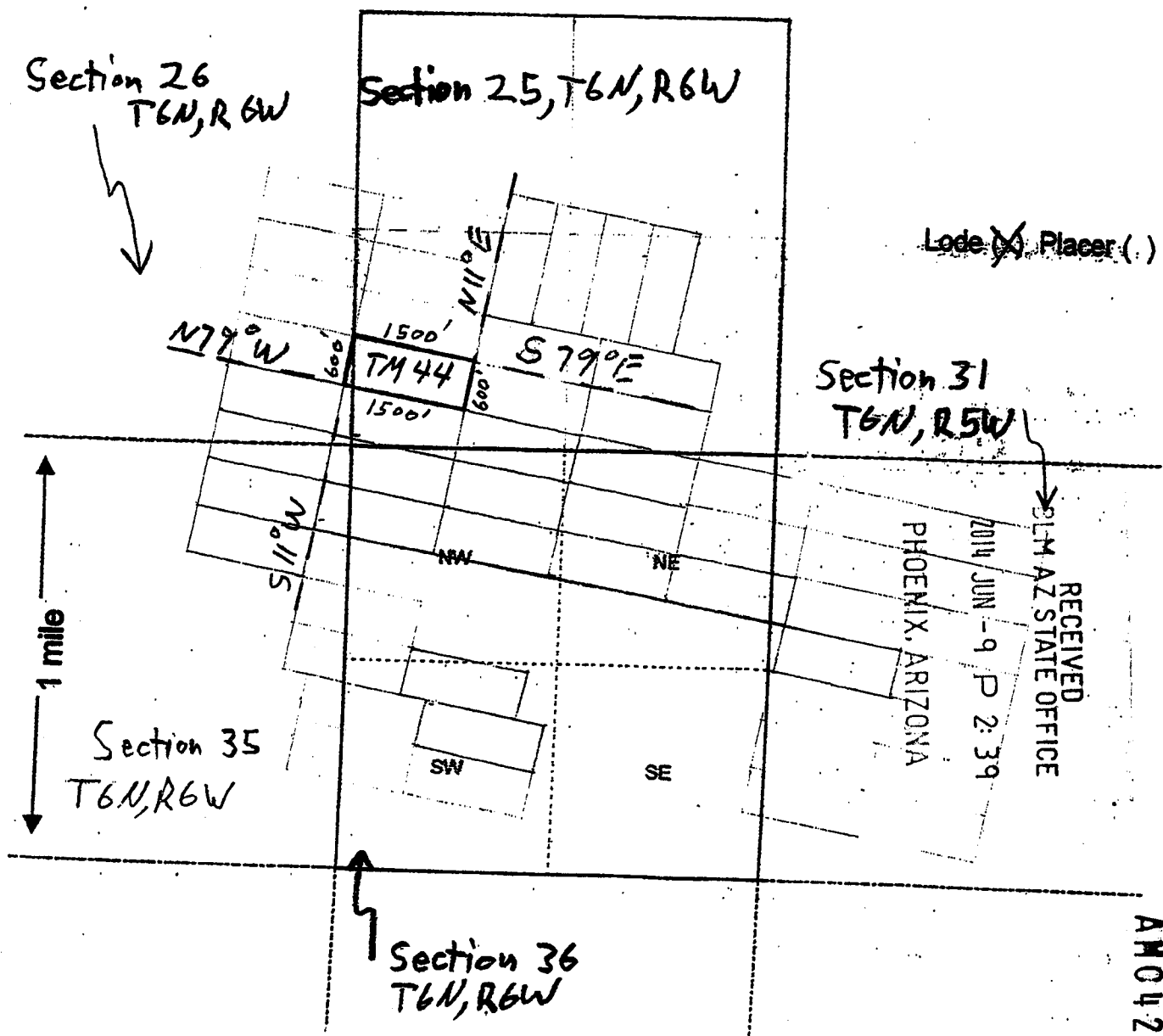
The locality of this claim with reference to some natural object or permanent monument and additional information
(if any) concerning its locality are as follows: 1 mile NW of Vulture Mine

DATED AND POSTED on the ground this 30 day of May, 2014

LOCATOR (s) Vulture Peak Gold Inc., Michael R. Smith (Agent)

Form MCF100
Revised July 2005

AMC 428323



AM04283231

Scale: 1" = 2000 feet

- The above map depicts the TM 44 mining claim, which is located in Section (s) 25 & 26, Township 6 N, Range 6 W, Gila and Salt River Base and Meridian, Maricopa County, Arizona.
- The type of corner and location monuments used are as follows: 5' long 2"x2" wood post
- The bearings and distances in degrees and feet between claim corners are as depicted on the map.

Form MCF100a
Revised July 2005

This form is available from the Arizona Department of Mines & Mineral Resources and may be reproduced.

When recorded return to:
Vulture Peak Gold Inc.
3370 N. Hayden Rd., Ste. 123-515
Scottsdale, AZ 85251

RECEIVED
BLM AZ STATE OFFICE
2014 JUN -9 P 2:39
PHOENIX, ARIZONA

LOCATION NOTICE FOR LODE MINING CLAIM

NOTICE IS HEREBY GIVEN that the TM 45
_____ lode mining claim has been located
by Vulture Peak Gold Inc. whose current mailing
address is 3370 N. Hayden Rd., Ste. 123-515
Scottsdale, AZ 85251

BLM
Date
Stamp

The general course of this claim is N79°W and it is situated in Maricopa
County, Arizona. This claim is 1500 feet in length and 600 feet in width. This claim runs
from the location monument on which this location notice is posted approximately 10 feet in a
S79°E direction to the E end line and 1490 feet in a N79°W direction to the
W end line. This claim is marked by six monuments, one at each corner and one at the center of each
end line of the claim.

The location monument on which this notice is posted is situated within Section 25, Township 6
N, Range 6 W, Gila Salt River Base and Meridian, Arizona and this claim encompasses portions
of the following quarter section ~~(s)~~, section ~~(s)~~, Township ~~(s)~~ and Range ~~(s)~~
SW 1/4 of section 25, T6N, R6W
Gila Salt River Base and Meridian, Arizona.

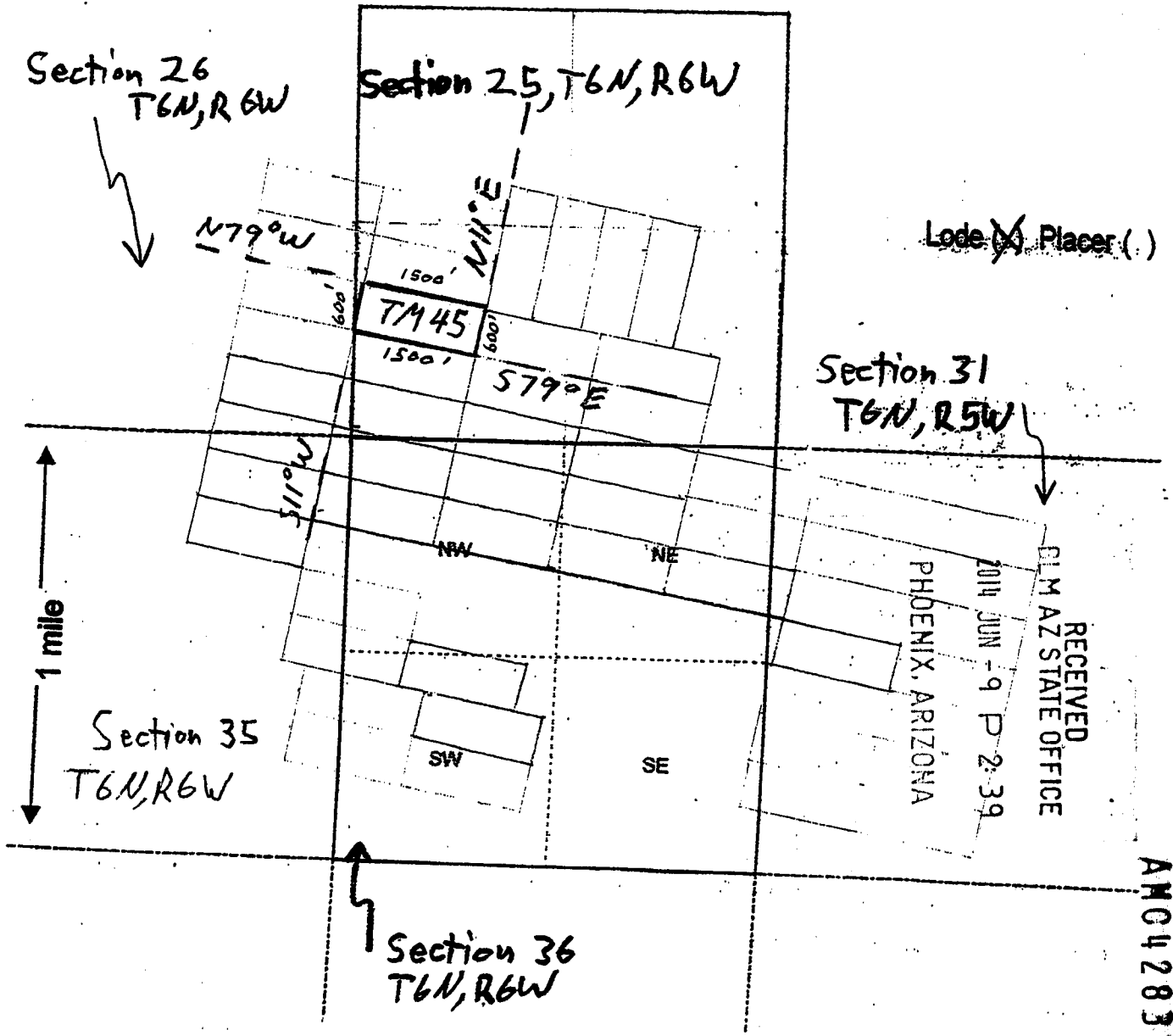
The locality of this claim with reference to some natural object or permanent monument and additional information
(if any) concerning its locality are as follows: 1 mile NW of Vulture Mine

DATED AND POSTED on the ground this 30th day of May, 2014
LOCATOR (s) Vulture Peak Gold Inc., Michael R. Smith (Agent)



Form MCF100
Revised July 2005

AMC428324



AMC428324

Scale: 1" = 2000 feet

1. The above map depicts the TM 45 mining claim, which is located in Section 25, Township 6 N, Range 6 W, Gila and Salt River Base and Meridian, Maricopa County, Arizona.
2. The type of corner and location monuments used are as follows: 5' long 2"x2" wood post
3. The bearings and distances in degrees and feet between claim corners are as depicted on the map.

Form MCP100a
Revised July 2005

This form is available from the Arizona Department of Mines & Mineral Resources and may be reproduced.

When recorded return to:
Vulture Peak Gold Inc.
3370 N. Hayden Rd., Ste. 123-515
Scottsdale, AZ 85251

RECEIVED
BLM AZ STATE OFFICE
2014 JUN -9 P 2:39
PHOENIX, ARIZONA

LOCATION NOTICE FOR LODE MINING CLAIM

NOTICE IS HEREBY GIVEN that the TM 46
_____ lode mining claim has been located
by Vulture Peak Gold Inc. whose current mailing
address is 3370 N. Hayden Rd., Ste. 123-515
Scottsdale, AZ 85251

BLM
Date
Stamp

The general course of this claim is N79°W and it is situated in Maricopa
County, Arizona. This claim is 1500 feet in length and 600 feet in width. This claim runs
from the location monument on which this location notice is posted approximately 10 feet in a
S79°E direction to the E end line and 1490 feet in a N79°W direction to the
W end line. This claim is marked by six monuments, one at each corner and one at the center of each
end line of the claim.

The location monument on which this notice is posted is situated within Section 25, Township 6
N, Range 6 W, Gila Salt River Base and Meridian, Arizona and this claim encompasses portions
of the following quarter section (s), section (s), Township ~~(N)~~ and Range ~~(W)~~ SW 1/4 section 25
SE 1/4 of section 26, T6N, R6W
Gila Salt River Base and Meridian, Arizona.

The locality of this claim with reference to some natural object or permanent monument and additional information
(if any) concerning its locality are as follows: 1 mile N of Vulture Mine

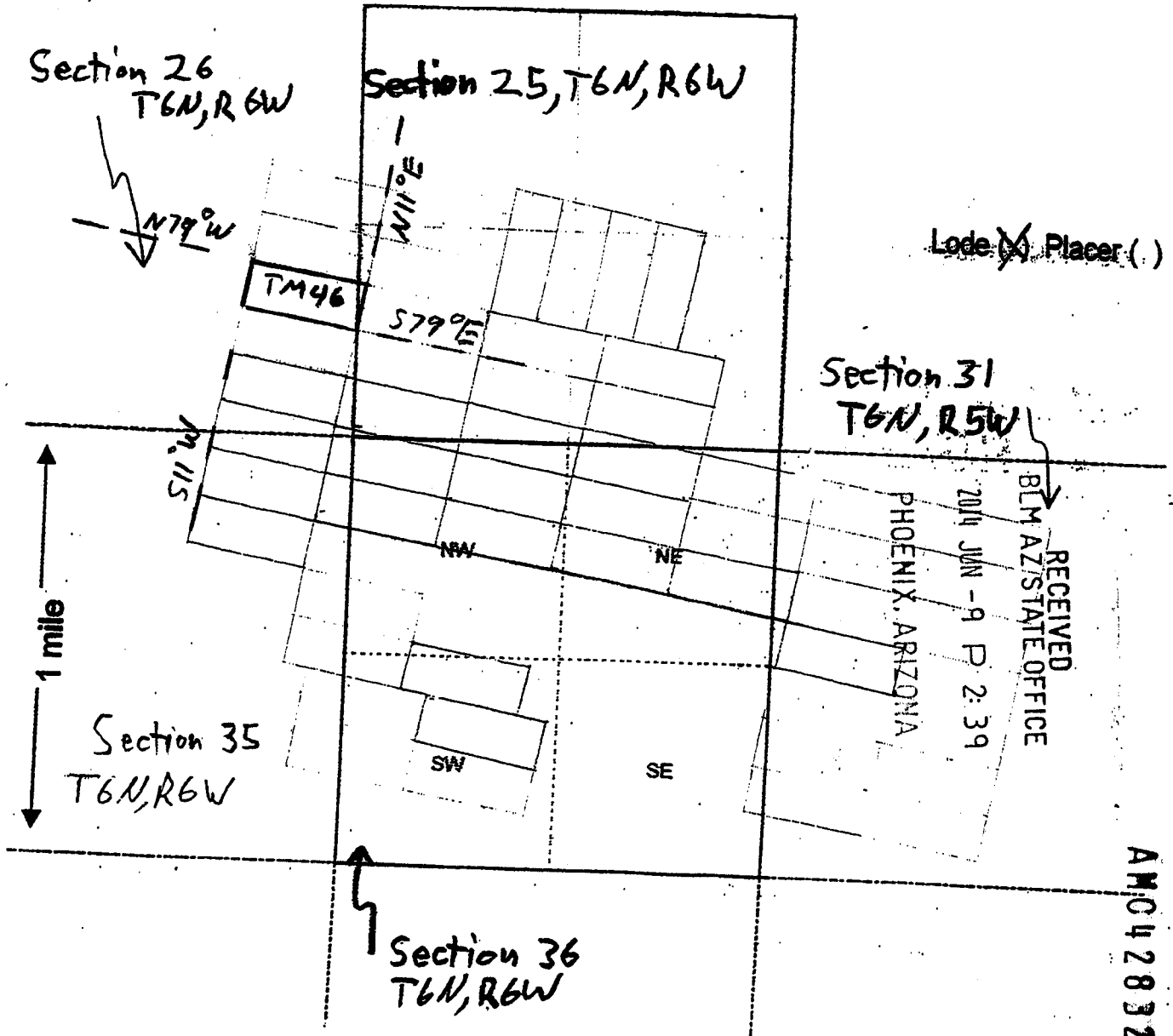
DATED AND POSTED on the ground this 30th day of May, 2014

LOCATOR (s) Vulture Peak Gold Inc., Michael R. Smith (Agent)



Form MCF100
Revised July 2005

AMC428328



Scale : 1" = 2000 feet

1. The above map depicts the TM 46 mining claim, which is located in Section (s) 25 & 26, Township 6 N, Range 6 W, Gila and Salt River Base and Meridian, Maricopa County, Arizona.

2. The type of corner and location monuments used are as follows: 5' long 2" x 2" wood post

3. The bearings and distances in degrees and feet between claim corners are as depicted on the map.

Form MCF100a
Revised July 2005

This form is available from the Arizona Department of Mines & Mineral Resources and may be reproduced.

When recorded return to:
Vulture Peak Gold Inc.
3370 N. Hayden Rd., Ste. 123-515
Scottsdale, AZ 85251

RECEIVED
BLM ARIZONA STATE OFFICE
2014 JUN -9 P 2:39
PHOENIX, ARIZONA

LOCATION NOTICE FOR LODE MINING CLAIM

NOTICE IS HEREBY GIVEN that the TM 47
_____ lode mining claim has been located
by Vulture Peak Gold Inc. whose current mailing
address is 3370 N. Hayden Rd., Ste. 123-515
Scottsdale, AZ 85251

BLM
Date
Stamp

The general course of this claim is N79°W and it is situated in Maricopa
County, Arizona. This claim is 1500 feet in length and 600 feet in width. This claim runs
from the location monument on which this location notice is posted approximately 10 feet in a
S79°E direction to the E end line and 1490 feet in a N79°W direction to the
W end line. This claim is marked by six monuments, one at each corner and one at the center of each
end line of the claim.

The location monument on which this notice is posted is situated within Section 26, Township 6
N, Range 6 W, Gila Salt River Base and Meridian, Arizona and this claim encompasses portions
of the following quarter section ~~(1)~~, section ~~(2)~~, Township ~~(3)~~ and Range ~~(4)~~
SE 1/4 of section 26, T6N, R6W
Gila Salt River Base and Meridian, Arizona.

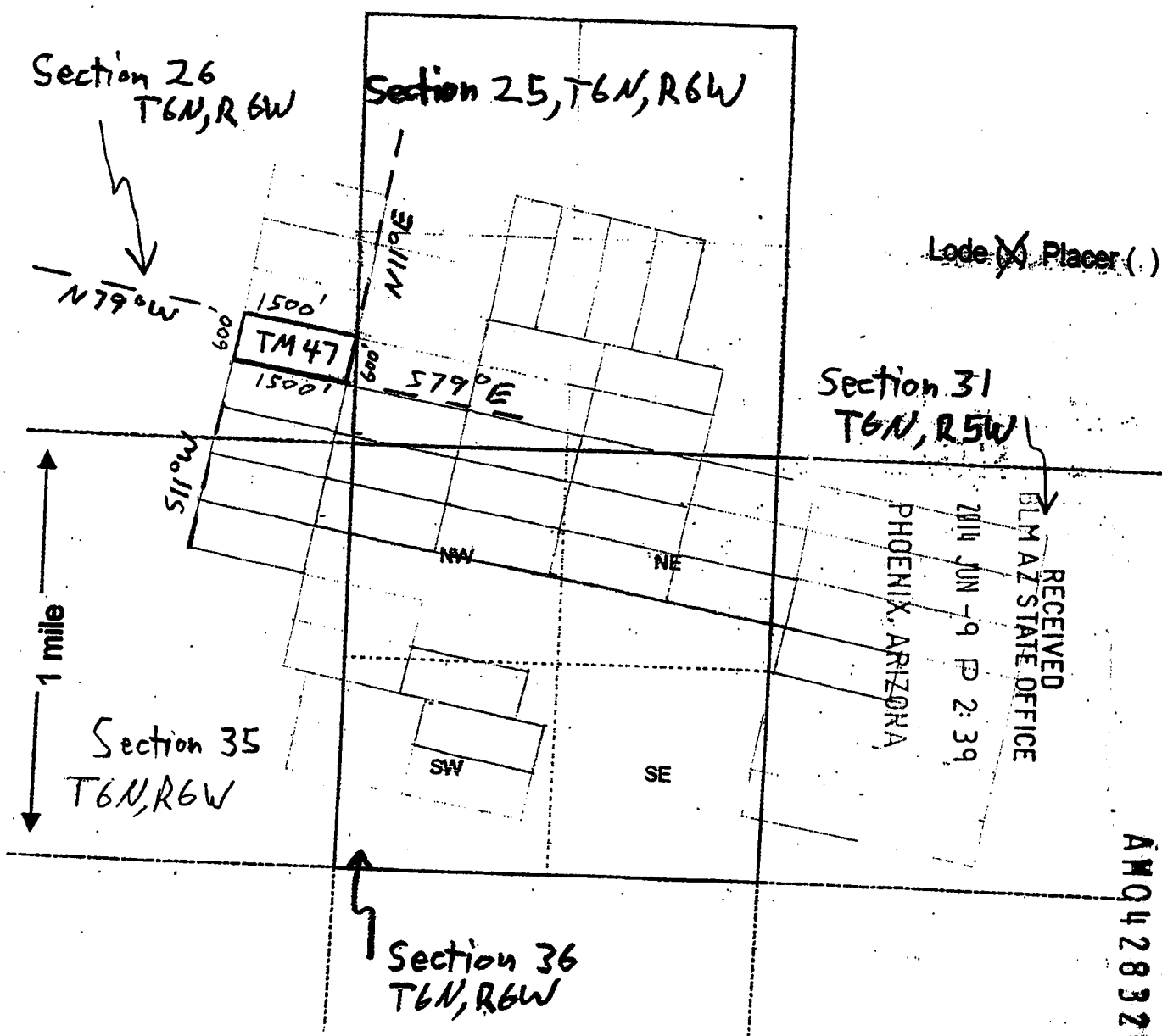
The locality of this claim with reference to some natural object or permanent monument and additional information
(if any) concerning its locality are as follows: 1 mile NW of Vulture Mine

DATED AND POSTED on the ground this 30th day of May, 2014

LOCATOR (s) Vulture Peak Gold Inc., Michael R. Smith (Agent)

Form MCF100
Revised July 2005

AMC428326



Scale: 1" = 2000 feet

1. The above map depicts the TM 47 mining claim, which is located in Section (s) 26, Township 6 N, Range 6 W, Gila and Salt River Base and Meridian, Maricopa County, Arizona.
2. The type of corner and location monuments used are as follows: 5' long 2"x2" wood post
3. The bearings and distances in degrees and feet between claim corners are as depicted on the map.

Form MCF100a
Revised July 2005

This form is available from the Arizona Department of Mines & Mineral Resources and may be reproduced.

0342108-2-5-2
floresc

When recorded return to:
Vulture Peak Gold Inc.
3370 N. Hayden Rd., Ste. 123-515
Scottsdale, AZ 85251

AMC 428327

LOCATION NOTICE FOR LODE MINING CLAIM

NOTICE IS HEREBY GIVEN that the TM 48 (Amended)
_____ lode mining claim has been located
by Vulture Peak Gold Inc. whose current mailing
address is 3370 N. Hayden Rd., Ste. 123-515
Scottsdale, AZ 85251

RECEIVED	AZ STATE OFFICE	PHOENIX, ARIZONA	MAY - 1 P 2:14
BLM Date Stamp			

The general course of this claim is N79°W and it is situated in Maricopa
County, Arizona. This claim is 1296'-1500' feet in length and 600' feet in width. This claim runs
from the location monument on which this location notice is posted approximately
1500' N79°W, 600' N11°E, 1296' S79°E, 518' S3.5°W,
108' S90°E, then 108' S11°W to the location
monument.

This claim is marked by six monuments, one at each corner and one at the center of each end line of the claim.
The location monument on which this notice is posted is situated within Section 25, Township 6
N, Range 6 W, Gila Salt River Base and Meridian, Arizona and this claim encompasses portions
of the following quarter section (s), section (s), Township (N) and Range (S) SE & NE 1/4s of
Section 26 & SW 1/4 of section 25, T6N, R6W
Gila Salt River Base and Meridian, Arizona.

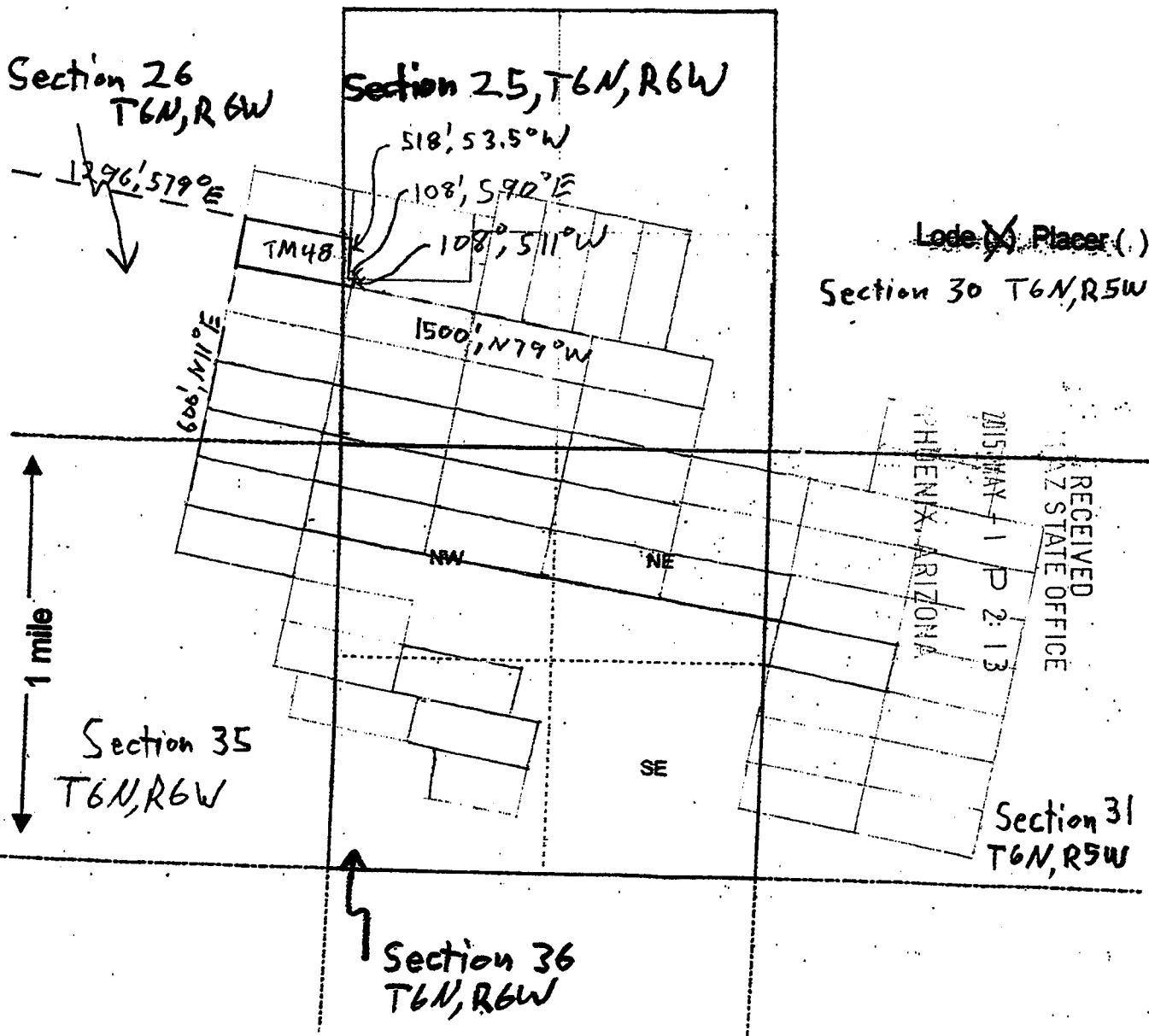
The locality of this claim with reference to some natural object or permanent monument and additional information
(if any) concerning its locality are as follows: 1 mile N of Vulture Mine

DATED AND POSTED on the ground this 27 day of April, 2015

LOCATOR (s) Vulture Peak Gold Inc., Michael R. Smith (Agent)

Form MCF100
Revised July 2005

AMC 428327



Amc 42827

- Scale: 1" = 2000 feet
- The above map depicts the TM 48 (Amended) mining claim, which is located in Section (s) 25 & 26, Township 6 N, Range 6 W, Gila and Salt River Base and Meridian, Maricopa County, Arizona.
 - The type of corner and location monuments used are as follows: 5' long 2"x2" wood post
 - The bearings and distances in degrees and feet between claim corners are as depicted on the map.

Form MCF100a
Revised July 2005

When recorded return to:
Vulture Peak Gold Inc.
3370 N. Hayden Rd., Ste. 123-515
Scottsdale, AZ 85251

RECEIVED
BLM AZ STATE OFFICE
2014 JUN -9 P 2:39
PHOENIX, ARIZONA

LOCATION NOTICE FOR LODE MINING CLAIM

NOTICE IS HEREBY GIVEN that the TM 48
_____ lode mining claim has been located
by Vulture Peak Gold Inc. whose current mailing
address is 3370 N. Hayden Rd., Ste. 123-515
Scottsdale, AZ 85251

BLM
Date
Stamp

The general course of this claim is N79°W and it is situated in Maricopa
County, Arizona. This claim is 1500 feet in length and 600 feet in width. This claim runs
from the location monument on which this location notice is posted approximately 10 feet in a
S79°E direction to the E end line and 1490 feet in a N79°W direction to the
W end line. This claim is marked by six monuments, one at each corner and one at the center of each
end line of the claim.

The location monument on which this notice is posted is situated within Section 25, Township 6
N, Range 6 W, Gila Salt River Base and Meridian, Arizona and this claim encompasses portions
of the following quarter section (s), section (s), Township (~~N~~) and Range (~~6~~) SE 1/4 sect 26 & NE 1/4
sect 26 & SW 1/4 of section 25, T6N, R6W
Gila Salt River Base and Meridian, Arizona.

The locality of this claim with reference to some natural object or permanent monument and additional information
(if any) concerning its locality are as follows: 1 mile NW of Vulture Mine

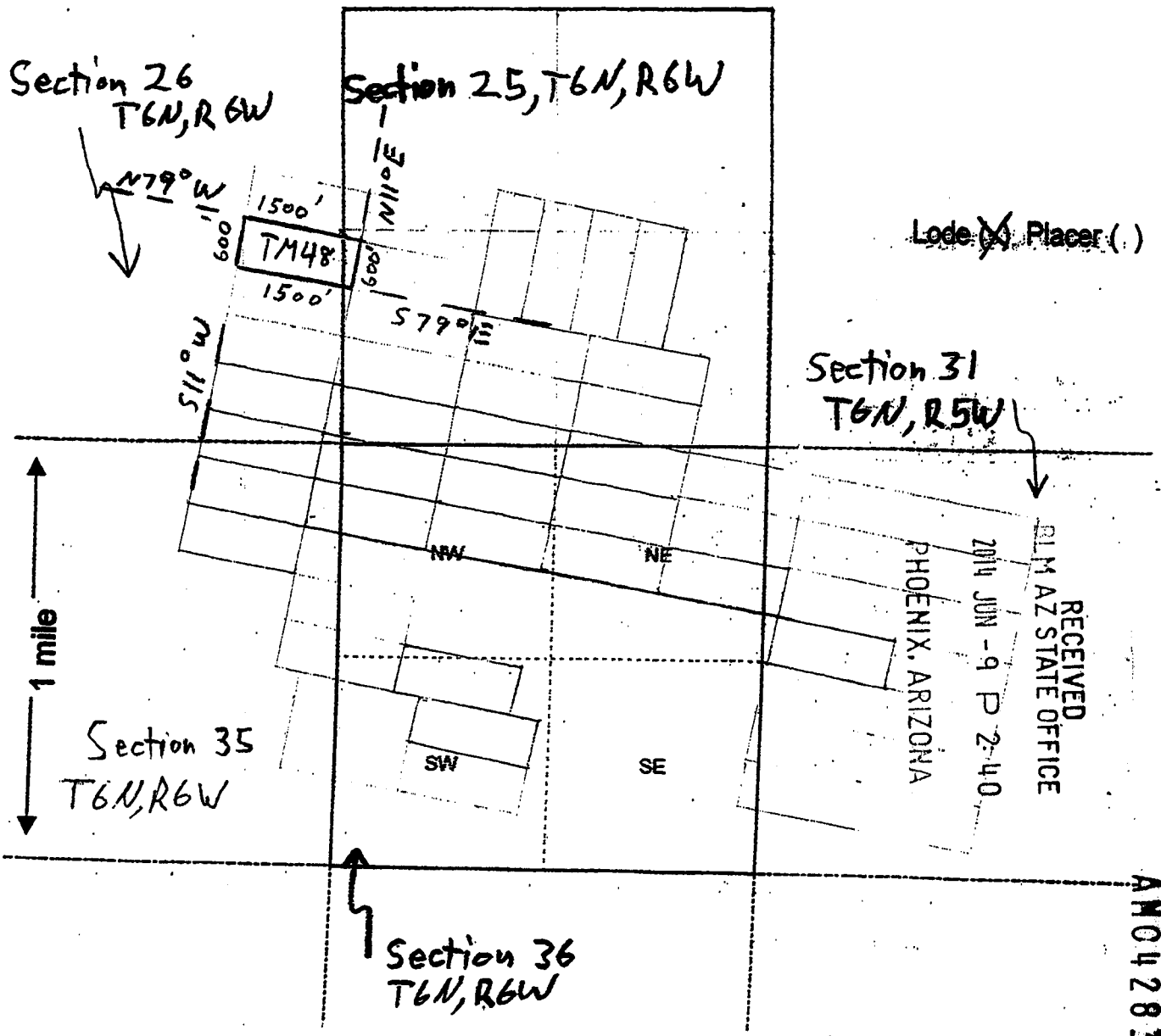
DATED AND POSTED on the ground this 30th day of May, 2014

LOCATOR (s) Vulture Peak Gold Inc., Michael R. Smith (Agent)



Form MCF100
Revised July 2005

AM04283271



AN0428321

Scale: 1" = 2000 feet

1. The above map depicts the TM 48 mining claim, which is located in Section (s) 25 & 26, Township 6 N, Range 6 W, Gila and Salt River Base and Meridian, Maricopa County, Arizona.
2. The type of corner and location monuments used are as follows: 5' long 2" x 2" wood post
3. The bearings and distances in degrees and feet between claim corners are as depicted on the map.

Form MCF100a
Revised July 2005

This form is available from the Arizona Department of Mines & Mineral Resources and may be reproduced.

0342108-2-5-3
fl or esc

When recorded return to:
Vulture Peak Gold Inc.
3370 N. Hayden Rd., Ste. 123-515
Scottsdale, AZ 85251

AMC 428328

LOCATION NOTICE FOR LODE MINING CLAIM

NOTICE IS HEREBY GIVEN that the TM 49 (Amended)
_____ lode mining claim has been located
by Vulture Peak Gold Inc. whose current mailing
address is 3370 N. Hayden Rd., Ste. 123-515
Scottsdale, AZ 85251

RECEIVED
AZ STATE OFFICE
PHOENIX, ARIZONA
015 MAY - 1 P 2:13
BLM
Date
Stamp


The general course of this claim is N79°W and it is situated in Maricopa
County, Arizona. This claim is 1053'-1296' feet in length and 600' feet in width. This claim runs
from the location monument on which this location notice is posted approximately
131' S 3.5° W, 1296' N 79° W, 600' N 11° E, 1053' S 79° E,
then 476' S 3.5° W to the location monument

This claim is marked by six monuments, one at each corner and one at the center of each end line of the claim.
The location monument on which this notice is posted is situated within Section 25, Township 6
N, Range 6 W, Gila Salt River Base and Meridian, Arizona and this claim encompasses portions
of the following quarter section (s), section (s), Township (s) and Range (s) NE & SE 1/4s of
Section 26 & NW & SW 1/4s of section 25, T6N, R6W
Gila Salt River Base and Meridian, Arizona.

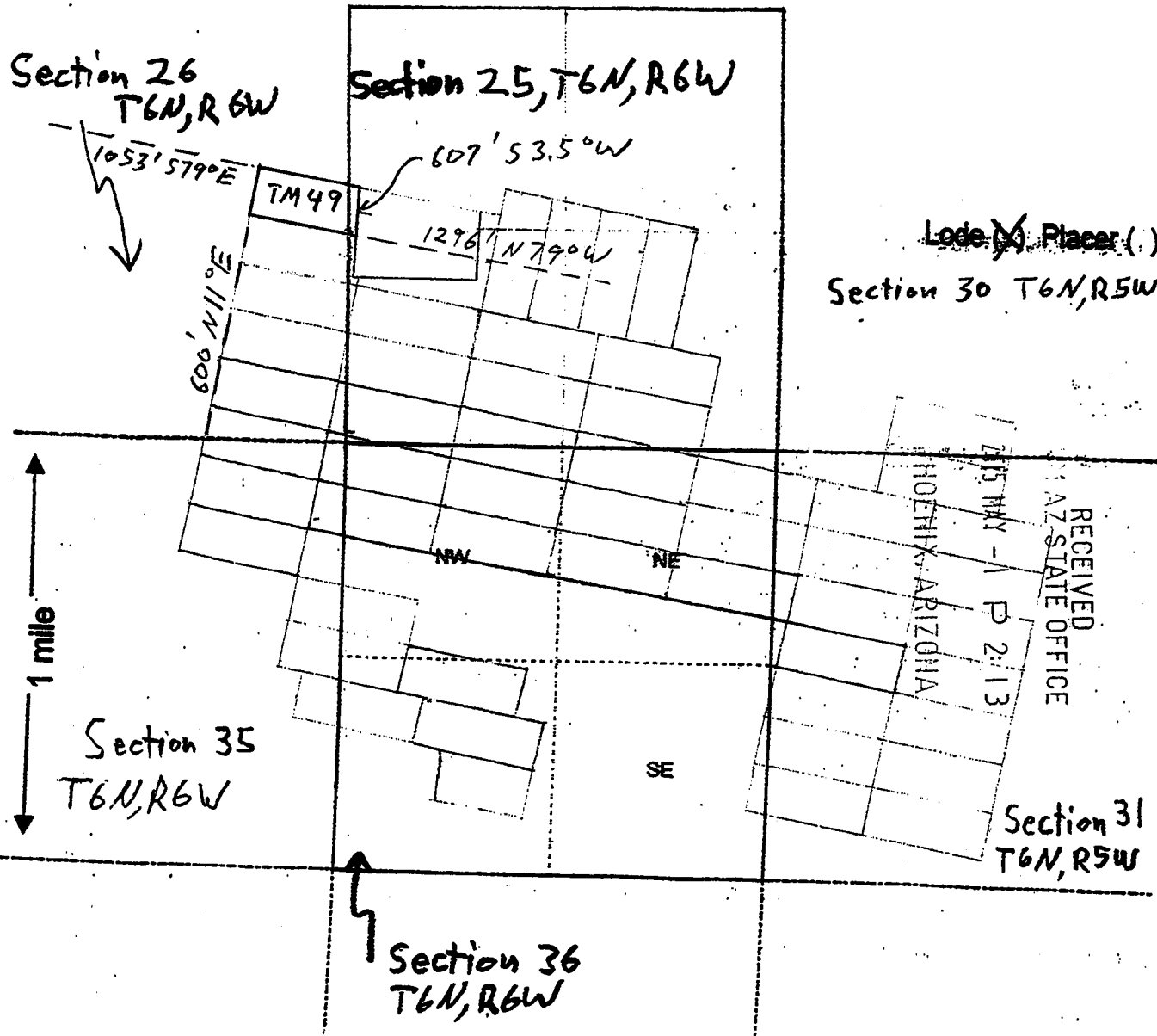
The locality of this claim with reference to some natural object or permanent monument and additional information
(if any) concerning its locality are as follows: 1 mile N of Vulture Mine

DATED AND POSTED on the ground this 25 day of April, 2015

LOCATOR (s) Vulture Peak Gold Inc., Michael R. Smith (Agent)


Form MCF100
Revised July 2005

AMC 428328



AMC 428328

Scale: 1" = 2000 feet

1. The above map depicts the TM 49 (Amended) mining claim, which is located in Section (s) 25 & 26, Township 6 N, Range 6 W, Gila and Salt River Base and Meridian, Maricopa County, Arizona.

2. The type of corner and location monuments used are as follows: 5' long 2" x 2" wood post

3. The bearings and distances in degrees and feet between claim corners are as depicted on the map.

Form MCF100a
Revised July 2005

This form is available from the Arizona Department of Mines & Mineral Resources and may be reproduced.

When recorded return to:
Vulture Peak Gold Inc.
3370 N. Hayden Rd., Ste. 123-515
Scottsdale, AZ 85251

RECEIVED
BLM AZ STATE OFFICE
2014 JUN -9 P 2:40
PHOENIX, ARIZONA

LOCATION NOTICE FOR LODE MINING CLAIM

NOTICE IS HEREBY GIVEN that the TM 49
_____ lode mining claim has been located
by Vulture Peak Gold Inc. whose current mailing
address is 3370 N. Hayden Rd., Ste. 123-515
Scottsdale, AZ 85251

BLM
Date
Stamp


The general course of this claim is N79°W and it is situated in Maricopa
County, Arizona. This claim is 1500 feet in length and 600 feet in width. This claim runs
from the location monument on which this location notice is posted approximately 5# feet in a
S79°E direction to the E end line and 1925 feet in a N79°W direction to the
W end line. This claim is marked by six monuments, one at each corner and one at the center of each
end line of the claim.

The location monument on which this notice is posted is situated within Section 25, Township 6
N, Range 6 W, Gila Salt River Base and Meridian, Arizona and this claim encompasses portions
of the following quarter section (s), section (s), Township ~~(N)~~ and Range ~~(W)~~ SE 1/4 sect. 26 & NE 1/4
sect. 26 & SW 1/4 sect 25 & NW 1/4 of section 25, T6N, R6W
Gila Salt River Base and Meridian, Arizona.

The locality of this claim with reference to some natural object or permanent monument and additional information
(if any) concerning its locality are as follows: 1.5 mile N of Vulture Mine

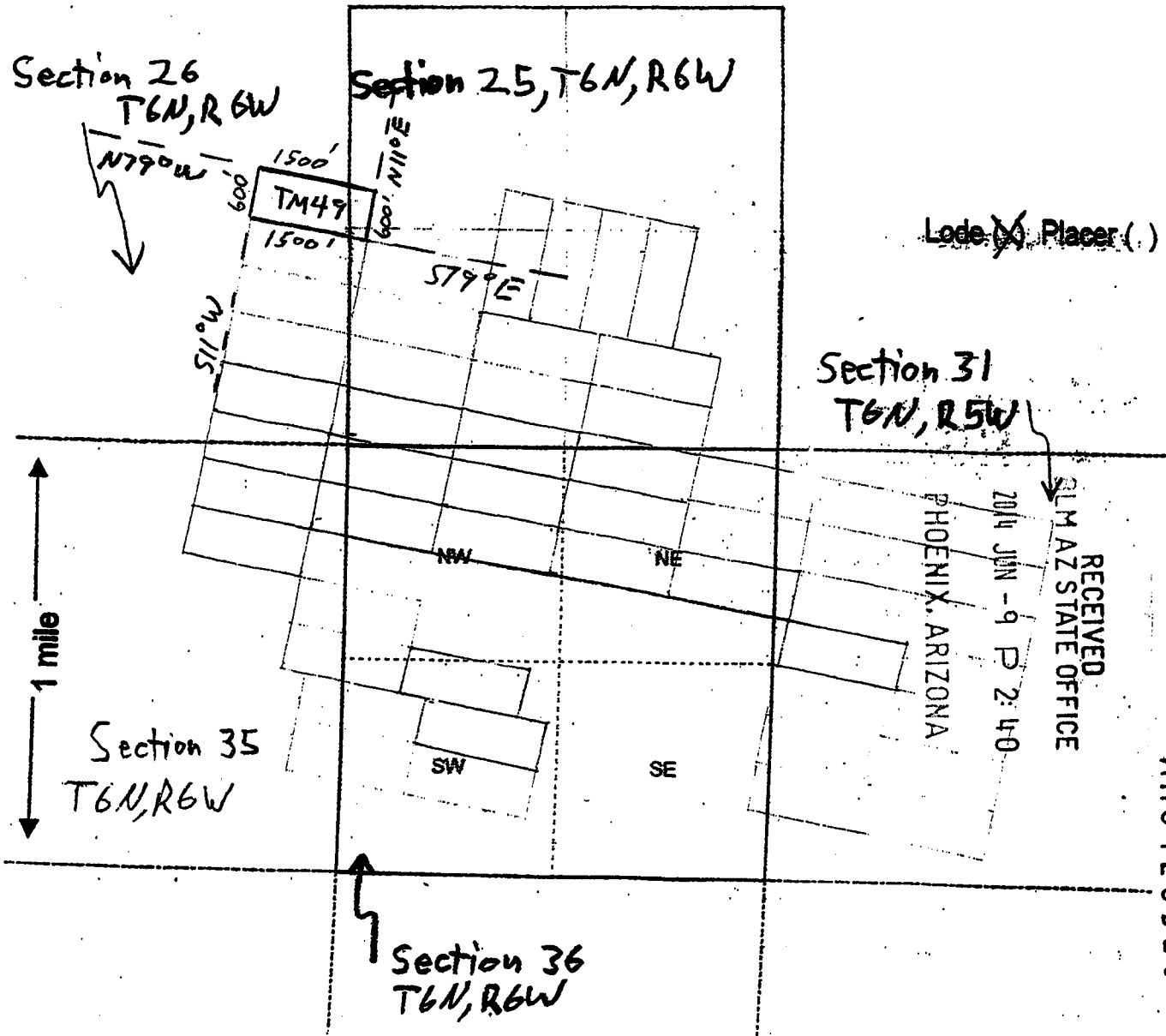
DATED AND POSTED on the ground this 30th day of May, 2014

LOCATOR (s) Vulture Peak Gold Inc., Michael R. Smith (Agent)



Form MCF100
Revised July 2005

AMC 428328



Scale: 1" = 2000 feet



1. The above map depicts the TM 49 mining claim, which is located in Section (s) 25 & 26, Township 6 N, Range W, Gila and Salt River Base and Meridian, Maricopa County, Arizona.
2. The type of corner and location monuments used are as follows: 5' long 2" x 2" wood post
3. The bearings and distances in degrees and feet between claim corners are as depicted on the map.

Form MCF100a
Revised July 2005

This form is available from the Arizona Department of Mines & Mineral Resources and may be reproduced.

0342108-2-5-4
fl or esc

When recorded return to:
Vulture Peak Gold Inc.
3370 N. Hayden Rd., Ste. 123-515
Scottsdale, AZ 85251

AMC 428329

LOCATION NOTICE FOR LODE MINING CLAIM

NOTICE IS HEREBY GIVEN that the TM 50 (Amended)
_____ lode mining claim has been located
by Vulture Peak Gold Inc. whose current mailing
address is 3370 N. Hayden Rd., Ste. 123-515
Scottsdale, AZ 85251

RECEIVED
AZ STATE OFFICE
2015 MAY - 1 P 2:13
PHOENIX, ARIZONA
BLM
Date
Stamp

The general course of this claim is N79°W and it is situated in Maricopa
County, Arizona. This claim is 164'-253' feet in length and 600' feet in width. This claim runs
from the location monument on which this location notice is posted approximately
300' S11°W, 164' N79°W, 607' N3.3°E, 253' S79°E,
Then 300' S11°W to the location monument.

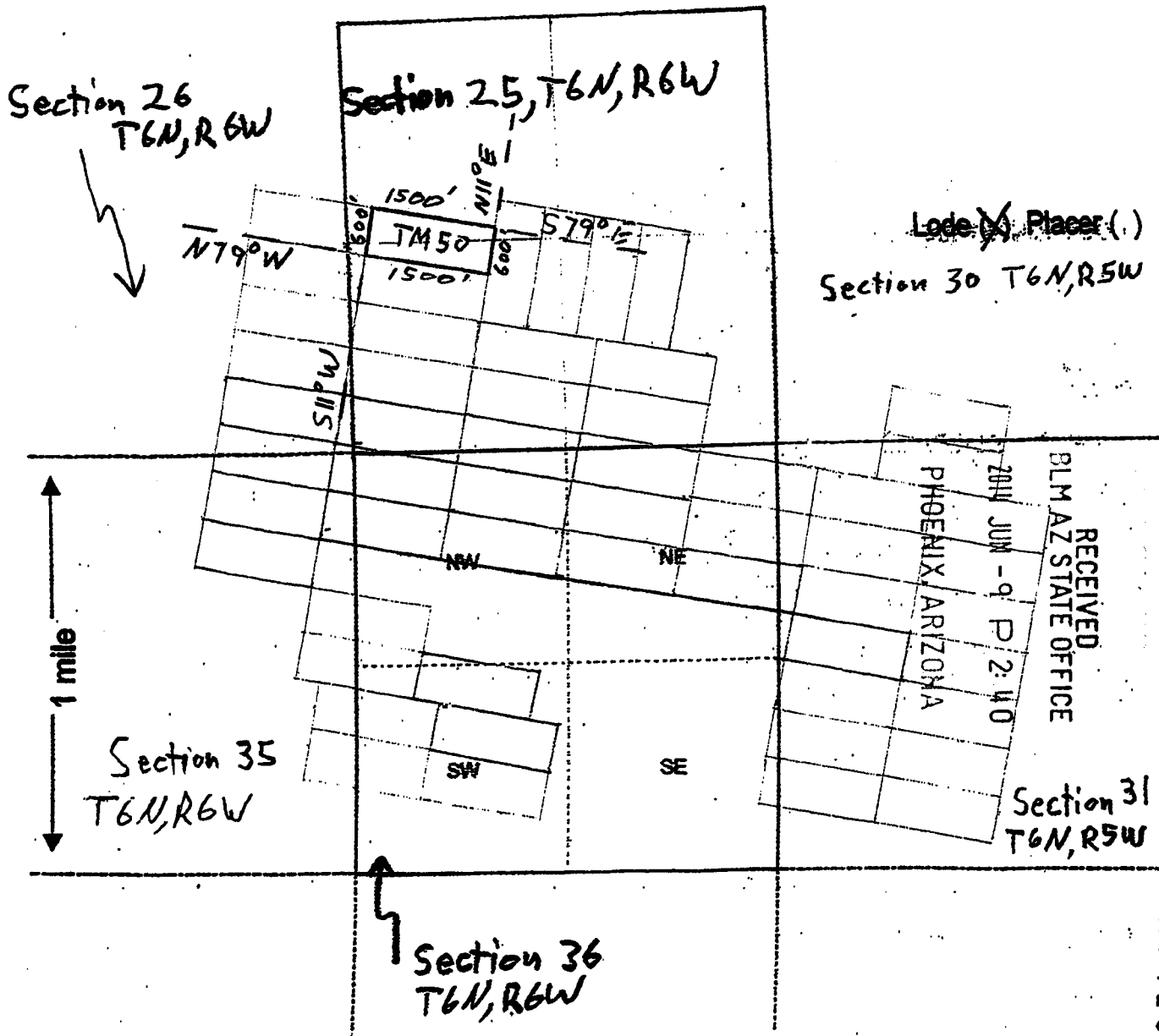
This claim is marked by six monuments, one at each corner and one at the center of each end line of the claim.
The location monument on which this notice is posted is situated within Section 25, Township 6
N, Range 6 W, Gila Salt River Base and Meridian, Arizona and this claim encompasses portions
of the following quarter section (s), section (s), Township (s) and Range (s)
NW 4 SW 1/4 s of section 25, T6N, R6W
Gila Salt River Base and Meridian, Arizona.

The locality of this claim with reference to some natural object or permanent monument and additional information
(if any) concerning its locality are as follows: 1 mile N of Vulture Mine

DATED AND POSTED on the ground this 28 day of April, 2015
LOCATOR (s) Vulture Peak Gold Inc., Michael R. Smith (Agent)

Form MCF100
Revised July 2005

AMC 428329



Scale: 1" = 2000 feet

1. The above map depicts the TM 50 mining claim, which is located in Section 25, Township 6 N, Range 6 W, Gila and Salt River Base and Meridian, Maricopa County, Arizona.
2. The type of corner and location monuments used are as follows: 5' long 2" x 2" wood post
3. The bearings and distances in degrees and feet between claim corners are as depicted on the map.

Form MCF100a
Revised July 2005

This form is available from the Arizona Department of Mines & Mineral Resources and may be reproduced.

AMC428329

When recorded return to:
Vulture Peak Gold Inc.
3370 N. Hayden Rd., Ste. 123-515
Scottsdale, AZ 85251

RECEIVED
BLM AZ STATE OFFICE
2014 JUN -9 P 2:40
PHOENIX, ARIZONA

LOCATION NOTICE FOR LODE MINING CLAIM

NOTICE IS HEREBY GIVEN that the TM 50
_____ lode mining claim has been located
by Vulture Peak Gold'inc. whose current mailing
address is 3370 N. Hayden Rd., Ste. 123-515
Scottsdale, AZ 85251

BLM
Date
Stamp

The general course of this claim is N 11° E and it is situated in Maricopa
County, Arizona. This claim is 1500 feet in length and 600 feet in width. This claim runs
from the location monument on which this location notice is posted approximately 10 feet in a
S 79° E direction to the E end line and 1490 feet in a N 79° W direction to the
W end line. This claim is marked by six monuments, one at each corner and one at the center of each
end line of the claim.

The location monument on which this notice is posted is situated within Section 25, Township 6
N, Range 6 W, Gila Salt River Base and Meridian, Arizona and this claim encompasses portions
of the following quarter section (s), section (~~34~~), Township (~~34~~) and Range (~~34~~) NW 1/4 &
SW 1/4 of section 25, T6N, R6W
Gila Salt River Base and Meridian, Arizona.

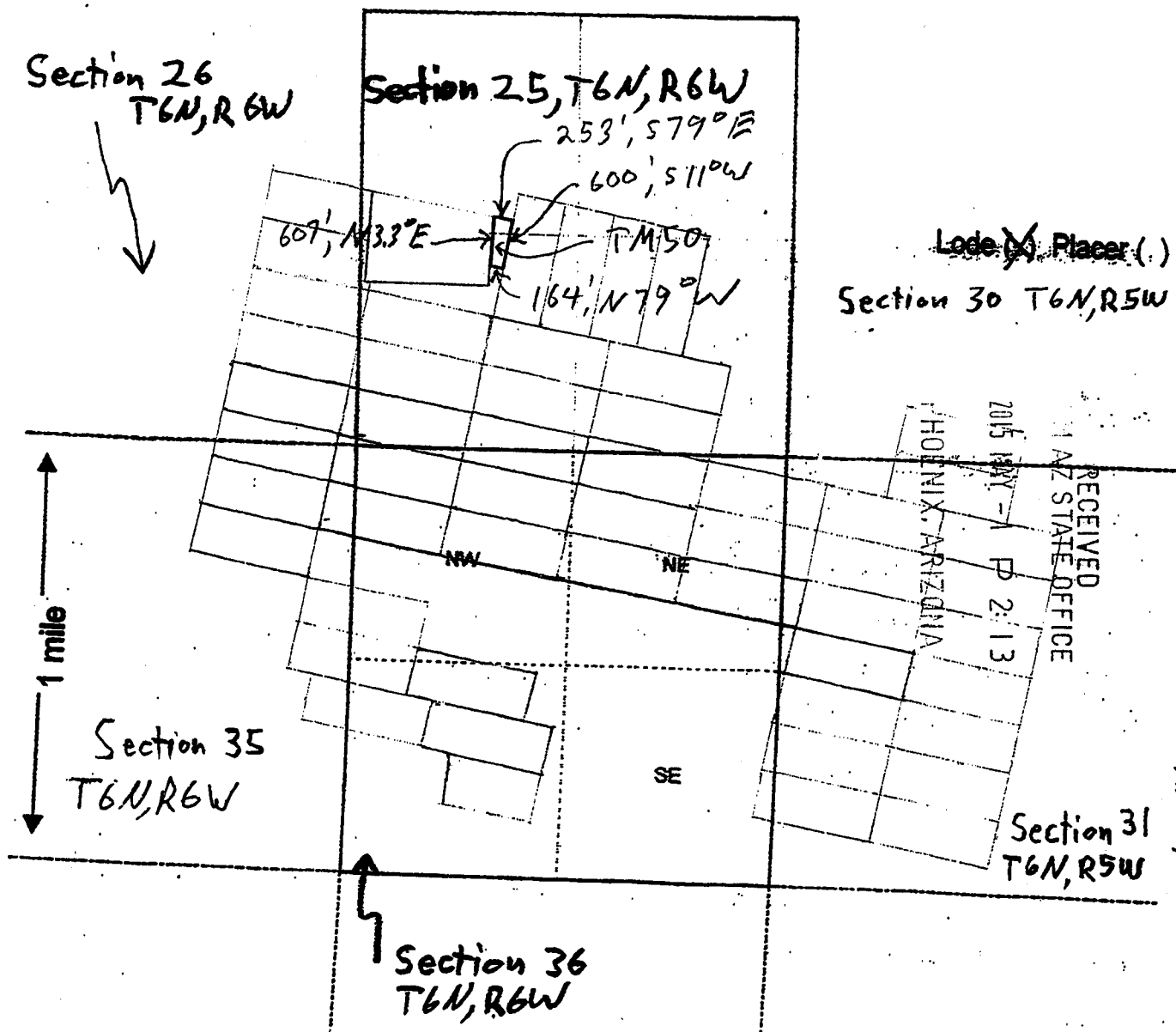
The locality of this claim with reference to some natural object or permanent monument and additional information
(if any) concerning its locality are as follows: 1 mile N of Vulture Mine

DATED AND POSTED on the ground this 30th day of May, 2014

LOCATOR (s) Vulture Peak Gold Inc., Michael R. Smith (Agent)

Form MCF100
Revised July 2005

AMC 428329



Lode ~~(X)~~ Placer (.)
 Section 30 T6N, R5W

Section 35
 T6N, R6W

Section 36
 T6N, R6W

Section 31
 T6N, R5W

Scale: 1" = 2000 feet

1. The above map depicts the TM 50 (Amended) mining claim, which is located in Section ~~(s)~~
25, Township 6 N, Range 6 W, Gila and Salt River Base and Meridian,
Maricopa County, Arizona.

2. The type of corner and location monuments used are as follows: 5' long 2"x2" wood post

3. The bearings and distances in degrees and feet between claim corners are as depicted on the map.

Form MCF100a
 Revised July 2005

This form is available from the Arizona Department of Mines & Mineral Resources and may be reproduced.

AMC 428338 - AMC 428329

0342108-2-5-5
fl or esc

When recorded return to:
Vulture Peak Gold Inc.
3370 N. Hayden Rd., Ste. 123-515
Scottsdale, AZ 85251

AMC 428330

LOCATION NOTICE FOR LORE MINING CLAIM

NOTICE IS HEREBY GIVEN that the TM 51 (Amevadeal)
_____ lode mining claim has been located
by Vulture Peak Gold Inc. whose current mailing
address is 3370 N. Hayden Rd., Ste. 123-515
Scottsdale, AZ 85251

RECEIVED
AZ STATE OFFICE
2015 MAY -1 P 2:13
PHOENIX, ARIZONA
BLM
Date
Stamp

The general course of this claim is N79°W and it is situated in Maricopa
County, Arizona. This claim is 1500' feet in length and 108'-600' feet in width. This claim runs

from the location monument on which this location notice is posted approximately
300' S11°W, 1500' N79°W, 108' N11°E, 1385' N90°E, 213' N3.3°E,
164' S79°E, then 300' S11°W back to the location monument.

This claim is marked by six monuments, one at each corner and one at the center of each end line of the claim.
The location monument on which this notice is posted is situated within Section 25, Township 6

N, Range 6 W, Gila Salt River Base and Meridian, Arizona and this claim encompasses portions
of the following quarter section (s), section (s), Township (s) and Range (s)

SW 1/4 of section 25, T6N, R6W

Gila Salt River Base and Meridian, Arizona.

The locality of this claim with reference to some natural object or permanent monument and additional information
(if any) concerning its locality are as follows: 1 mile N of Vulture Mine

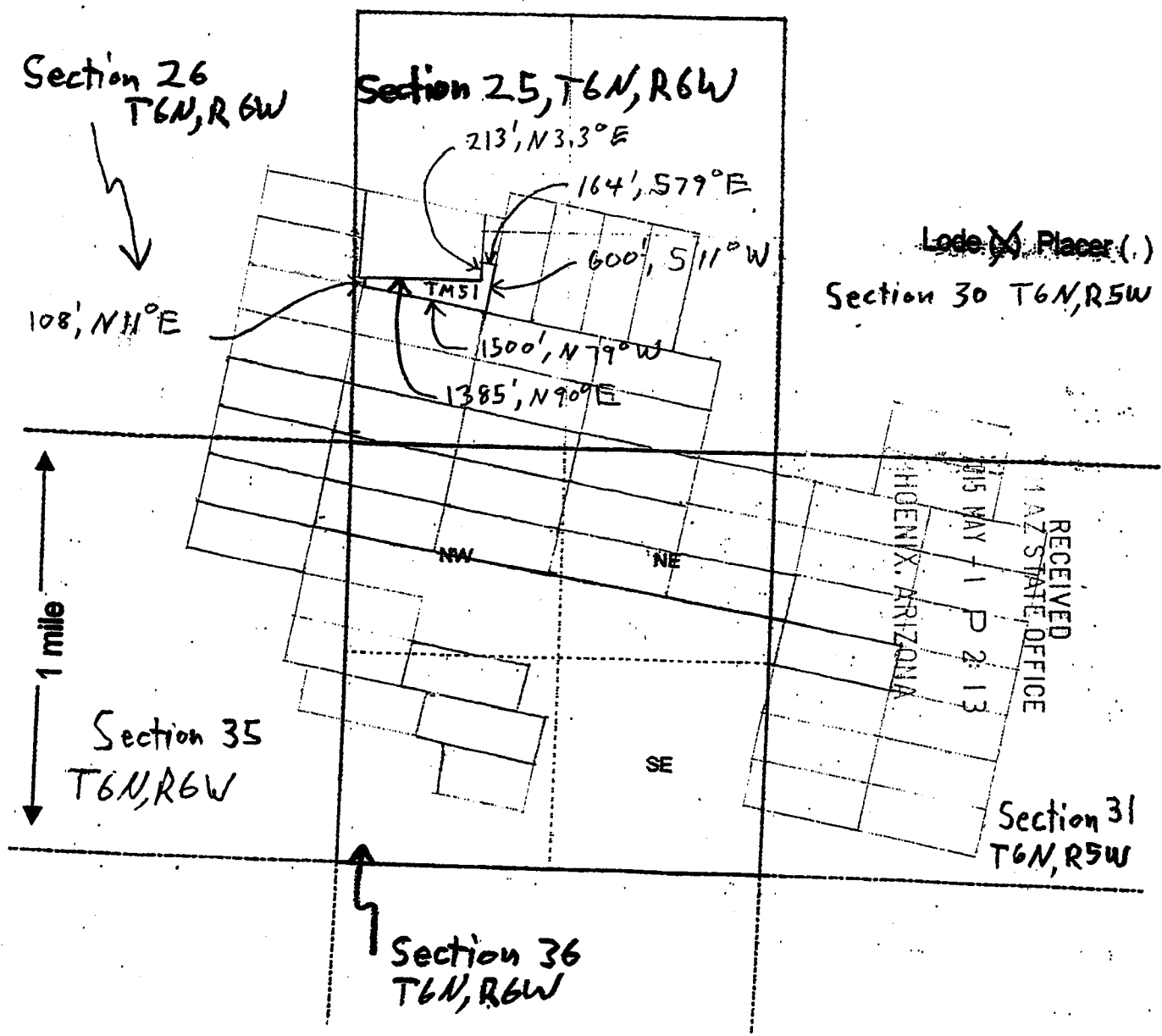
DATED AND POSTED on the ground this 28 day of April, 20 15

LOCATOR (s) Vulture Peak Gold Inc., Michael R. Smith (Agent)



Form MCF100
Revised July 2005

AMC 428330



AMC 428330

Scale: 1" = 2000 feet

1. The above map depicts the TM 51 (Amended) mining claim, which is located in Section (s) 25, Township 6 N, Range 6 W, Gila and Salt River Base and Meridian, Maricopa County, Arizona.
2. The type of corner and location monuments used are as follows: 5' long 2"x2" wood post
3. The bearings and distances in degrees and feet between claim corners are as depicted on the map.

Form MCF100a
Revised July 2005

This form is available from the Arizona Department of Mines & Mineral Resources and may be reproduced.

When recorded return to:
Vulture Peak Gold Inc.
3370 N. Hayden Rd., Ste. 123-515
Scottsdale, AZ 85251

LOCATION NOTICE FOR LODE MINING CLAIM

NOTICE IS HEREBY GIVEN that the TM 51
_____ lode mining claim has been located
by Vulture Peak Gold Inc. whose current mailing
address is 3370 N. Hayden Rd., Ste. 123-515
Scottsdale, AZ 85251

RECEIVED
BLM AZ STATE OFFICE
2014 JUN -9 P 2:40
PHOENIX, ARIZONA
BLM
Date
Stamp

The general course of this claim is N11°E and it is situated in Maricopa
County, Arizona. This claim is 1500 feet in length and 600 feet in width. This claim runs
from the location monument on which this location notice is posted approximately 10 feet in a
S79°E direction to the E end line and 1490 feet in a N79°W direction to the
W end line. This claim is marked by six monuments, one at each corner and one at the center of each
end line of the claim.

The location monument on which this notice is posted is situated within Section 25, Township 6
N, Range 6 W, Gila Salt River Base and Meridian, Arizona and this claim encompasses portions
of the following quarter section ~~(S)~~, section ~~(S)~~, Township ~~(S)~~ and Range ~~(S)~~
SW 1/4 of section 25, T6N, R6W

Gila Salt River Base and Meridian, Arizona.

The locality of this claim with reference to some natural object or permanent monument and additional information
(if any) concerning its locality are as follows: 1 mile N of Vulture Mine

DATED AND POSTED on the ground this 30th day of May, 2014

LOCATOR (s) Vulture Peak Gold Inc., Michael R. Smith (Agent)



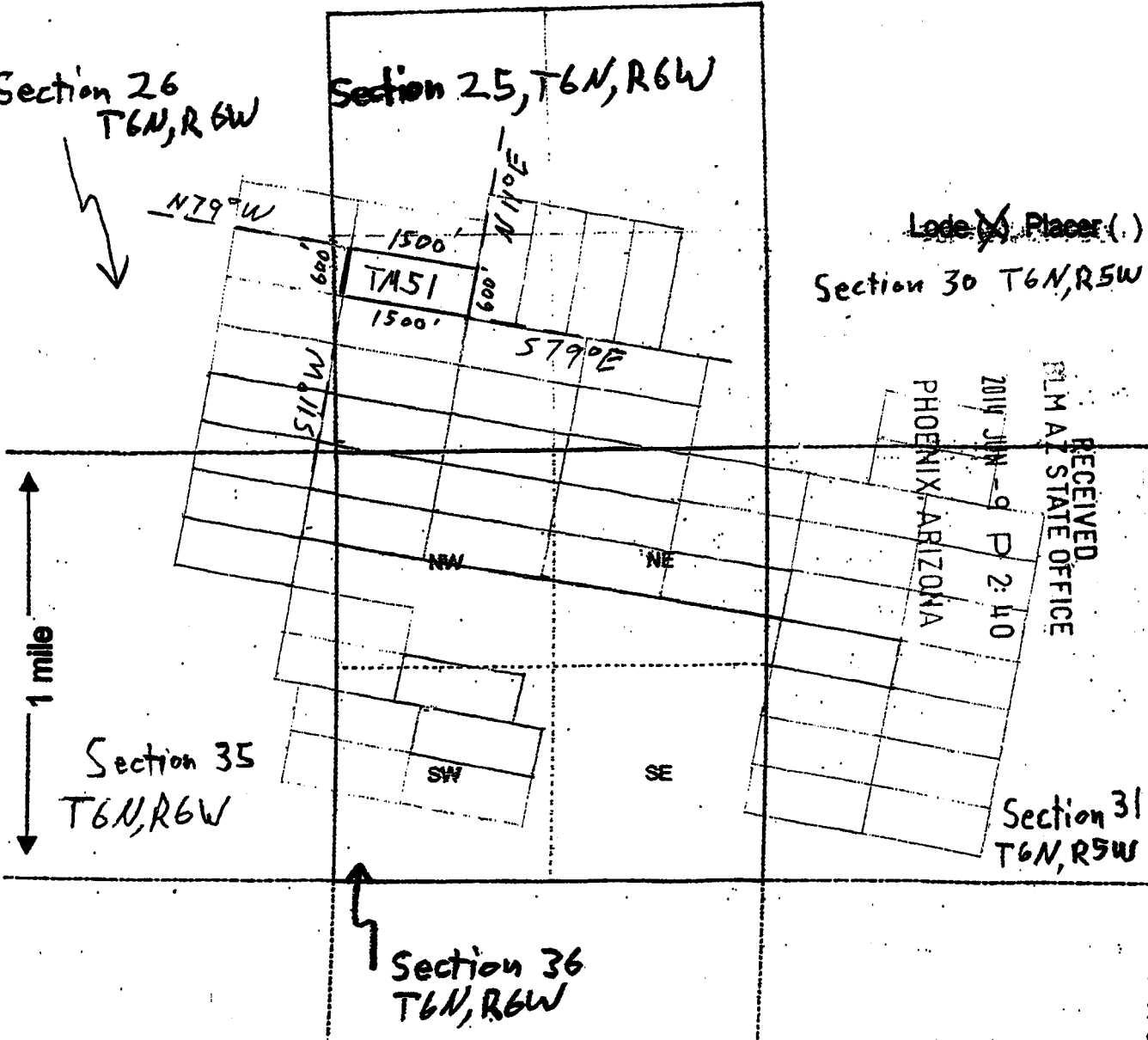
Form MCF106
Revised July 2005

AMC 428330

Section 26
T6N, R6W

Section 25, T6N, R6W

Lode ~~X~~ Placer (.)
Section 30 T6N, R5W



1 mile

Section 35
T6N, R6W

Section 36
T6N, R6W

Section 31
T6N, R5W

Scale: 1" = 2000 feet



1. The above map depicts the TM 51 mining claim, which is located in Section 25, Township 6 N, Range 6 W, Gila and Salt River Base and Meridian, Maricopa County, Arizona.

2. The type of corner and location monuments used are as follows: 5' long 2" x 2" wood post

3. The bearings and distances in degrees and feet between claim corners are as depicted on the map.

Form MCF100a
Revised July 2005

This form is available from the Arizona Department of Mines & Mineral Resources and may be reproduced.

AMC 428330

When recorded return to:
Vulture Peak Gold Inc.
3370 N. Hayden Rd., Ste. 123-515
Scottsdale, AZ 85251

RECEIVED
BLM AZ STATE OFFICE
2014 JUN - 9 P 2:40
PHOENIX, ARIZONA

LOCATION NOTICE FOR LODE MINING CLAIM

NOTICE IS HEREBY GIVEN that the TM 52
_____ lode mining claim has been located
by Vulture Peak Gold Inc. whose current mailing
address is 3370 N. Hayden Rd., Ste. 123-515
Scottsdale, AZ 85251

BLM
Date
Stamp


The general course of this claim is N 11° E and it is situated in Maricopa
County, Arizona. This claim is 1500 feet in length and 600 feet in width. This claim runs
from the location monument on which this location notice is posted approximately 10 feet in a
S 79° E direction to the E end line and 1490 feet in a N 79° W direction to the
W end line. This claim is marked by six monuments, one at each corner and one at the center of each
end line of the claim.

The location monument on which this notice is posted is situated within Section 31, Township 6
N, Range 5 W, Gila Salt River Base and Meridian, Arizona and this claim encompasses portions
of the following quarter section (s), section (s), Township ~~(30)~~ and Range ~~(5)~~ NW 1/4 & NE 1/4 Section 31
& SW 1/4 & SE 1/4 Section 30 of section T6N, R5W
Gila Salt River Base and Meridian, Arizona.

The locality of this claim with reference to some natural object or permanent monument and additional information
(if any) concerning its locality are as follows: 1 mile NE of Vulture Mine

DATED AND POSTED on the ground this 29th day of May, 2014

LOCATOR (s) Vulture Peak Gold Inc., Michael R. Smith (Agent)



Form MCF100
Revised July 2005

AM0428331

When recorded return to:
Vulture Peak Gold Inc.
3370 N. Hayden Rd., Ste. 123-515
Scottsdale, AZ 85251

LOCATION NOTICE FOR LODE MINING CLAIM

NOTICE IS HEREBY GIVEN that the TM 53
_____ lode mining claim has been located
by Vulture Peak Gold' Inc. whose current mailing
address is 3370 N. Hayden Rd., Ste. 123-515
Scottsdale, AZ 85251

BLM
Date
Stamp

RECEIVED
M AZ STATE OFFICE
14 JUN -9 P 2:40
PHOENIX, ARIZONA

The general course of this claim is N 11° E and it is situated in Maricopa
County, Arizona. This claim is 1500 feet in length and 600 feet in width. This claim runs
from the location monument on which this location notice is posted approximately 10 feet in a
S 77° E direction to the E end line and 1490 feet in a N 79° W direction to the
W end line. This claim is marked by six monuments, one at each corner and one at the center of each
end line of the claim.

The location monument on which this notice is posted is situated within Section 30, Township 6
N, Range 5 W, Gila Salt River Base and Meridian, Arizona and this claim encompasses portions
of the following quarter section (s), section (s), Township (s) and Range (s) NW 1/4 & NE 1/4 Section 31
& SW 1/4 & SE 1/4 Section 30 of section T6N, R5W
Gila Salt River Base and Meridian, Arizona.

The locality of this claim with reference to some natural object or permanent monument and additional information
(if any) concerning its locality are as follows: 1 mile NW of Vulture Mine

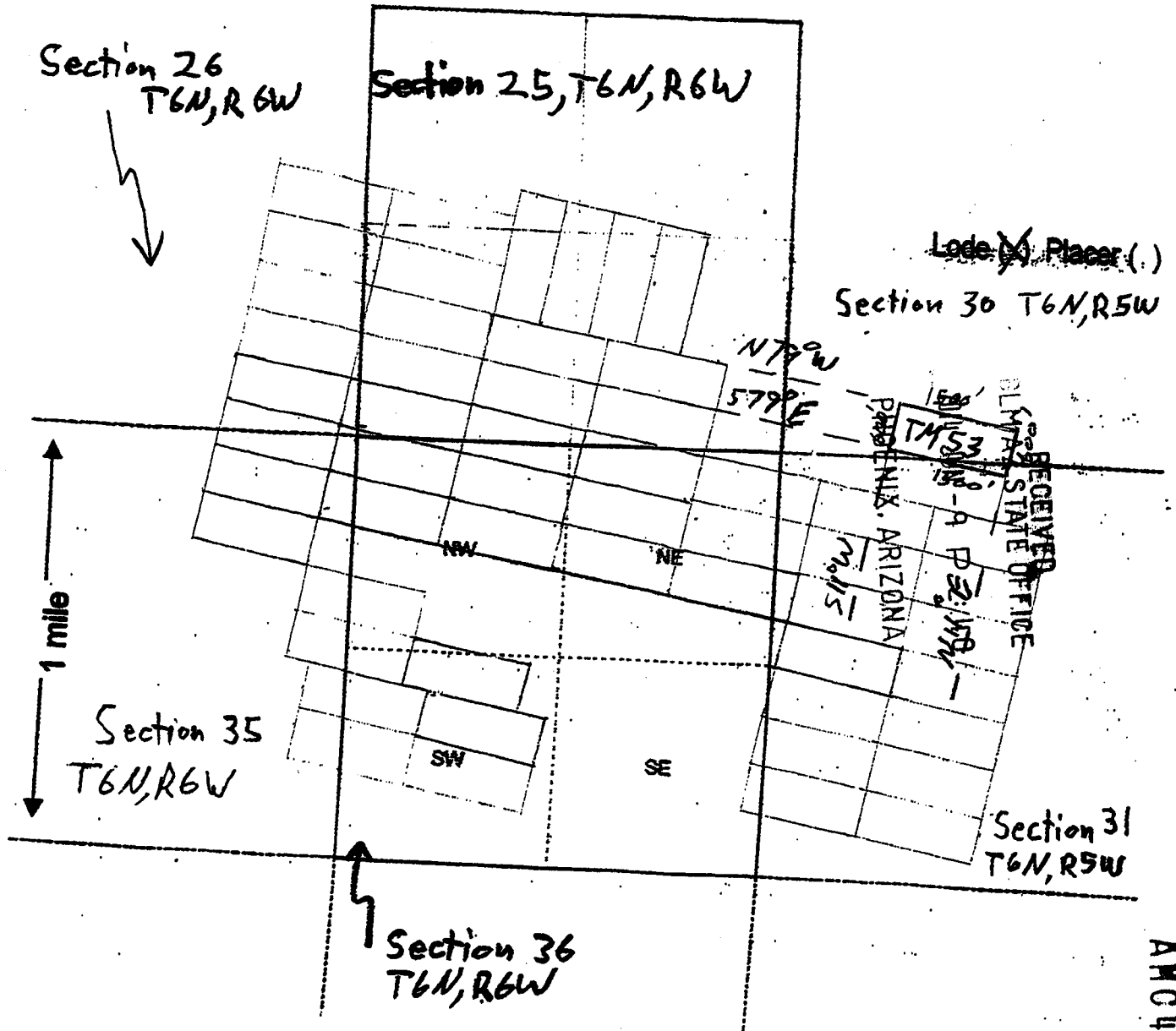
DATED AND POSTED on the ground this 29 day of May, 2014

LOCATOR (s) Vulture Peak Gold Inc., Michael R. Smith (Agent)



Form MCF100
Revised July 2005

AM0428332



AMC4283321

Scale: 1" = 2000 feet



1. The above map depicts the TM 53 mining claim, which is located in Section (s) 30 & 31, Township 6 N, Range 5 W, Gila and Salt River Base and Meridian, Maricopa County, Arizona.
2. The type of corner and location monuments used are as follows: 5' long 2" x 2" wood post
3. The bearings and distances in degrees and feet between claim corners are as detailed on the map.

Input Parameters for Geographic Report with Land

System Id = CR

Admin State = AZ

Geo State = AZ

Casetype Begins With

Case Disp Txt = AUTHORIZED, CANCELLED, EXPIRED, PENDING, REJECTED, RELINQUISHED, WITHDRAWN

Mer Twp Rng =

Section =

Mtrs = 14 0060N 0050W 030, 14 0060N 0050W 031, 14 0060N 0050W 999, 14 0060N 0060W 025, 14 0060N 0060W 026, 14 0060N 0060W 035, 14 0060N 0060W 036, 14 0060N 0060W 999

Commodity =

Commodity Txt =

Pending Org =

Pend Org Decode =

Total Rows Returned: 38

RUN TIME: 11:30 AM

UNITED STATES DEPARTMENT OF INTERIOR
BUREAU OF LAND MANAGEMENT
GEOGRAPHIC REPORT WITH LAND
Sorted by Serial Number

RUN DATE: 06/18/2014
Page 1 of 4

Adm State: AZ

Serial Number: AZA 023351
Total Case Acres: 1.000

<u>Casetype</u>	<u>Case Disp</u>	14	0060N	0050W	<u>Sect</u>	<u>Sur Typ</u>	<u>Sur Num</u>	<u>Suff</u>	<u>Subdivision</u>	<u>Act Pend</u>
282201	AUTHORIZED				030	FF		1	PART OF E2W2;	
					031	LOTS			3,4,6,7;	

Serial Number: AZA 023351
Total Case Acres: 1.000

<u>Casetype</u>	<u>Case Disp</u>	14	0060N	0060W	<u>Sect</u>	<u>Sur Typ</u>	<u>Sur Num</u>	<u>Suff</u>	<u>Subdivision</u>	<u>Act Pend</u>
282201	AUTHORIZED				036	FF		1	PART OF MS 4410;	

Serial Number: AZA 031568
Total Case Acres: 1.000

<u>Casetype</u>	<u>Case Disp</u>	14	0060N	0050W	<u>Sect</u>	<u>Sur Typ</u>	<u>Sur Num</u>	<u>Suff</u>	<u>Subdivision</u>	<u>Act Pend</u>
293200	AUTHORIZED				030	FF			PORTION OF;	
					031	FF			PORTION OF;	

Serial Number: AZA 031779
Total Case Acres: 1.000

<u>Casetype</u>	<u>Case Disp</u>	14	0060N	0050W	<u>Sect</u>	<u>Sur Typ</u>	<u>Sur Num</u>	<u>Suff</u>	<u>Subdivision</u>	<u>Act Pend</u>
293200	AUTHORIZED				030	ALIQ			ALL;	
					031	ALIQ			ALL;	

Serial Number: AZA 031779
Total Case Acres: 1.000

<u>Casetype</u>	<u>Case Disp</u>	14	0060N	0060W	<u>Sect</u>	<u>Sur Typ</u>	<u>Sur Num</u>	<u>Suff</u>	<u>Subdivision</u>	<u>Act Pend</u>
293200	AUTHORIZED				025	ALIQ			ALL;	
					026	ALIQ			ALL;	
					035	ALIQ			ALL;	
					036	ALIQ			ALL;	

RUN TIME: 11:30 AM

UNITED STATES DEPARTMENT OF INTERIOR
BUREAU OF LAND MANAGEMENT
GEOGRAPHIC REPORT WITH LAND
Sorted by Serial Number

RUN DATE: 06/18/2014
Page 2 of 4

Adm State: AZ

Serial Number: AZA 032607
Total Case Acres: 1.000

<u>Casetype</u>	<u>Case Disp</u>	14	0060N	0060W	<u>Sect</u>	<u>Sur Typ</u>	<u>Sur Num</u>	<u>Suff</u>	<u>Subdivision</u>	<u>Act Pend</u>
293200	AUTHORIZED				026	FF			PORTION OF;	

Serial Number: AZA 033383
Total Case Acres: 26.300

<u>Casetype</u>	<u>Case Disp</u>	14	0060N	0060W	<u>Sect</u>	<u>Sur Typ</u>	<u>Sur Num</u>	<u>Suff</u>	<u>Subdivision</u>	<u>Act Pend</u>
286203	AUTHORIZED				035	ALIQ			SESW,S2SE;	
					036	ALIQ			SWSW;	
						LOTS			11,12;	

Serial Number: AZA 03338301
Total Case Acres: 39.450

<u>Casetype</u>	<u>Case Disp</u>	14	0060N	0060W	<u>Sect</u>	<u>Sur Typ</u>	<u>Sur Num</u>	<u>Suff</u>	<u>Subdivision</u>	<u>Act Pend</u>
280004	AUTHORIZED				035	ALIQ			SESW,S2SE;	
					036	ALIQ			SWSW;	
						LOTS			11,12;	

Serial Number: AZA 033820
Total Case Acres: 1.000

<u>Casetype</u>	<u>Case Disp</u>	14	0060N	0050W	<u>Sect</u>	<u>Sur Typ</u>	<u>Sur Num</u>	<u>Suff</u>	<u>Subdivision</u>	<u>Act Pend</u>
292006	PENDING				031	ALIQ			S2SW;	

Serial Number: AZA 034256
Total Case Acres: 1.000

<u>Casetype</u>	<u>Case Disp</u>	14	0060N	0050W	<u>Sect</u>	<u>Sur Typ</u>	<u>Sur Num</u>	<u>Suff</u>	<u>Subdivision</u>	<u>Act Pend</u>
293200	EXPIRED				030	FF			PORTION OF;	

RUN TIME: 11:30 AM

UNITED STATES DEPARTMENT OF INTERIOR
BUREAU OF LAND MANAGEMENT
GEOGRAPHIC REPORT WITH LAND
Sorted by Serial Number

RUN DATE: 06/18/2014
Page 3 of 4

Adm State: AZ

Serial Number: AZA 035150
Total Case Acres: 1.000

<u>Casetype</u>	<u>Case Disp</u>	14	0060N	0050W	<u>Sect</u>	<u>Sur Typ</u>	<u>Sur Num</u>	<u>Suff</u>	<u>Subdivision</u>	<u>Act Pend</u>
293200	PENDING				030	FF			PORTION OF;	
					031	FF			PORTION OF;	

Serial Number: AZA 035150
Total Case Acres: 1.000

<u>Casetype</u>	<u>Case Disp</u>	14	0060N	0060W	<u>Sect</u>	<u>Sur Typ</u>	<u>Sur Num</u>	<u>Suff</u>	<u>Subdivision</u>	<u>Act Pend</u>
293200	PENDING				025	FF			PORTION OF;	
					026	FF			PORTION OF;	
					035	FF			PORTION OF;	
					036	FF			PORTION OF;	

Serial Number: AZA 035928
Total Case Acres: 0.059

<u>Casetype</u>	<u>Case Disp</u>	14	0060N	0050W	<u>Sect</u>	<u>Sur Typ</u>	<u>Sur Num</u>	<u>Suff</u>	<u>Subdivision</u>	<u>Act Pend</u>
281001	AUTHORIZED				031	LOTS			2;	

Serial Number: AZA 035929
Total Case Acres: 0.201

<u>Casetype</u>	<u>Case Disp</u>	14	0060N	0050W	<u>Sect</u>	<u>Sur Typ</u>	<u>Sur Num</u>	<u>Suff</u>	<u>Subdivision</u>	<u>Act Pend</u>
281001	AUTHORIZED				031	LOTS			7;	

Serial Number: AZA 035929
Total Case Acres: 0.201

<u>Casetype</u>	<u>Case Disp</u>	14	0060N	0060W	<u>Sect</u>	<u>Sur Typ</u>	<u>Sur Num</u>	<u>Suff</u>	<u>Subdivision</u>	<u>Act Pend</u>
281001	AUTHORIZED				036	ALIQ			NESE;	

RUN TIME: 11:30 AM

UNITED STATES DEPARTMENT OF INTERIOR
BUREAU OF LAND MANAGEMENT
GEOGRAPHIC REPORT WITH LAND
Sorted by Serial Number

RUN DATE: 06/18/2014
Page 4 of 4

Adm State: AZ

Serial Number: AZA 035930
Total Case Acres: 0.037

<u>Casetype</u>	<u>Case Disp</u>	14	0060N	0050W	<u>Sect</u>	<u>Sur Typ</u>	<u>Sur Num</u>	<u>Suff</u>	<u>Subdivision</u>	<u>Act Pend</u>
287001	AUTHORIZED				031	LOTS			2;	

Serial Number: AZA 035931
Total Case Acres: 0.037

<u>Casetype</u>	<u>Case Disp</u>	14	0060N	0050W	<u>Sect</u>	<u>Sur Typ</u>	<u>Sur Num</u>	<u>Suff</u>	<u>Subdivision</u>	<u>Act Pend</u>
285002	AUTHORIZED				031	LOTS			2;	

Serial Number: AZA 035947
Total Case Acres: 1,046.240

<u>Casetype</u>	<u>Case Disp</u>	14	0060N	0050W	<u>Sect</u>	<u>Sur Typ</u>	<u>Sur Num</u>	<u>Suff</u>	<u>Subdivision</u>	<u>Act Pend</u>
240006	PENDING				030	LOTS			4;	
					031	ALIQ			NENW;	
						LOTS			1;	
						LOTS			2;	
						LOTS			4;	

Serial Number: AZA 035947
Total Case Acres: 1,046.240

<u>Casetype</u>	<u>Case Disp</u>	14	0060N	0060W	<u>Sect</u>	<u>Sur Typ</u>	<u>Sur Num</u>	<u>Suff</u>	<u>Subdivision</u>	<u>Act Pend</u>
240006	PENDING				025	ALIQ			SESE;	

Serial Number: AZA 036492
Total Case Acres: 1.000

<u>Casetype</u>	<u>Case Disp</u>	14	0060N	0050W	<u>Sect</u>	<u>Sur Typ</u>	<u>Sur Num</u>	<u>Suff</u>	<u>Subdivision</u>	<u>Act Pend</u>
285003	AUTHORIZED				031	ALIQ			;	

